

Rock climbing Topos, Mediterranean Alps.

Full version cover; Andonno, Arimonda, Bernard Gobbi, Breil sur Roya, Camoglieres, Colle di Tenda, La Brigue, Le Barricate, Monte Bracco and Vernante/Fulchi.

See samples from Andonno



La Brigue

Camoglieres


TRIAL VERSION



Arimonde



Vernante/Fulchi



Monte Bracco

The Mediterranean Alps offers many beautiful rock climbing spots, some of them on a altitude that makes them very nice also during the hot summer, July and August. Very close to the road from Ventimiglia to Torino you find the crags presented in this coronn.com Topos. Together they offer 1300 routes of which Monte Bracco with outlying areas stands for half of these routes.

Andonno is still a genuine small Italian village almost without tourism just 1,5 hours from Finale, less than 2 hours from Nice airport or 1,5 hour from Torino. The crag offers 220 sport climbing routes in various grades and in the Mountains 10 km further up in the park (Parco Naturale Alpi Marittime) 50 boulder problems.

The small rock climbing area **Arimonda** in France offers a nice view over the French / Italian mountains. This is a small crag that is offering superb hard rock climbing in France. 38 rock climbing routes.

Bernard Gobbi is another small crag, not the best view, neither a beautiful spot, but if you are heading for Mercantour you could try the crag. 18 routes.

Breil sur Roya is a small beautiful village with quite a lot of tourists during weekends. This is a small crag without anything extra. 19 rock climbing routes.

Camoglieres is a very beautiful village and by the crag you will find a quiet and peaceful environment. The small crag offers 20 quite nice climbing routes and the place is worth visiting.

Colle di Tenda, on an altitude of 1900 m. above sea-level offers mostly hard limestone climbing with a splendid view over the Mediterranean Alps. 13 routes.

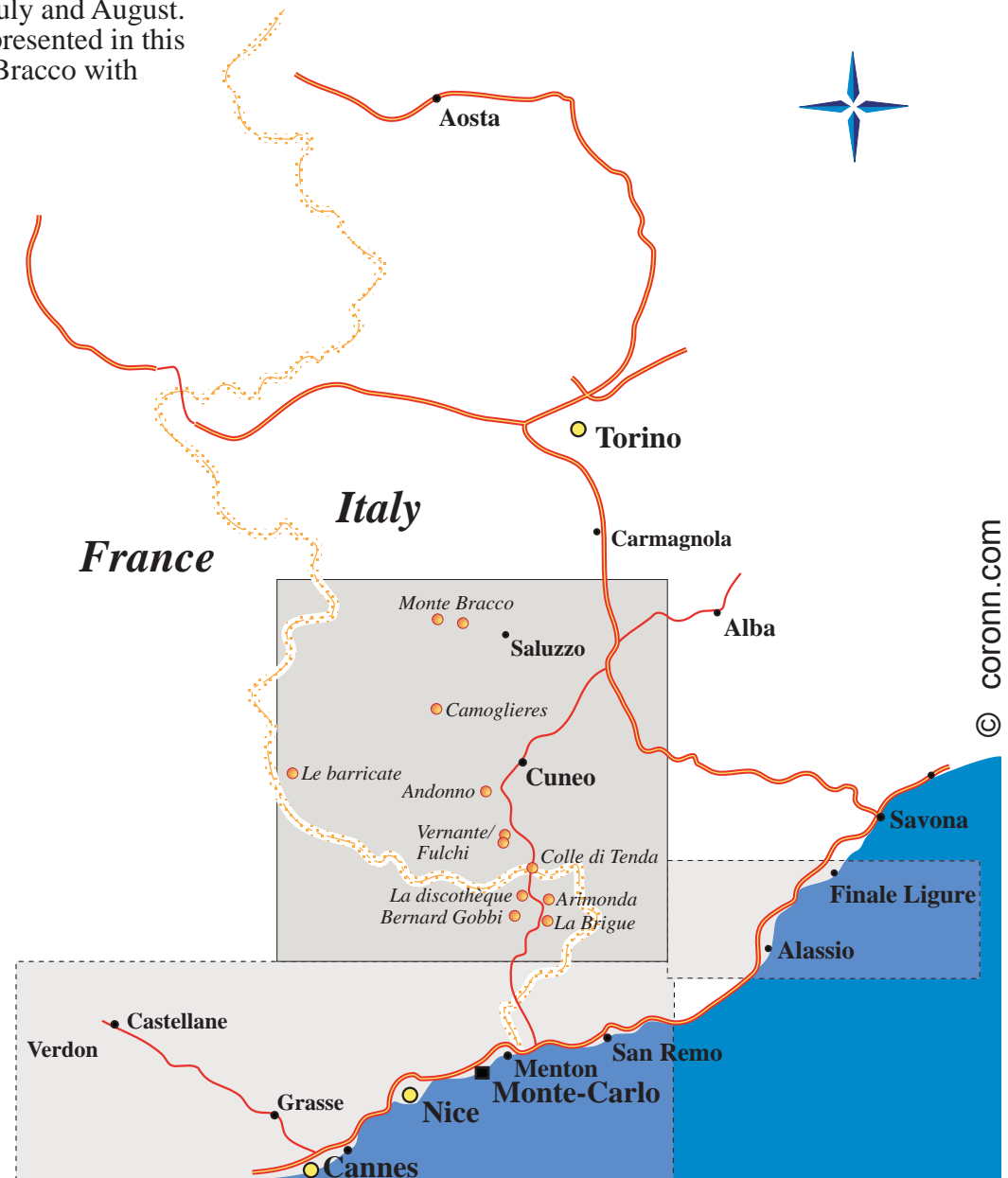
La Brigue isn't just climbing; it's a place that you perhaps will unexpectedly fall in love with at first sight. The area offers nice climbing but also a picturesque village with several historic monuments. 100 routes on 4 crags.

Le Barricate is a crag in the valley Stura. The crag offers nice slab climbing, though the approach is a little bit complicated. 47 routes.

Monte Bracco is one of the major climbing areas in this part of Italy, but during the summer the locals choose to go climbing in the shadow, or at a high altitude. Suited near Monte Viso (3841 m.) in Valle Po the area offers a beautiful nature, excellent rock climbing and not many tourists. 632 routes on several crags.


The Rock climbing area **Vernante/Fulchi**, located near the French border in the Maritime Alps offers good climbing in various grades. 140 routes.

coronn.com also publish Topos that covers the area **Finale Ligure** and the area surrounding **Nice/Monaco** (includes **Corsica** and **Verdon**). Buy them at www.coronn.com.






Download wallpapers and screensavers from the area, free at www.coronn.com



Visit www.coronn.com and see our gallery of rock climbing pictures.



At the web site you can get more information about each climbing area and see a lot of pictures from each spot.



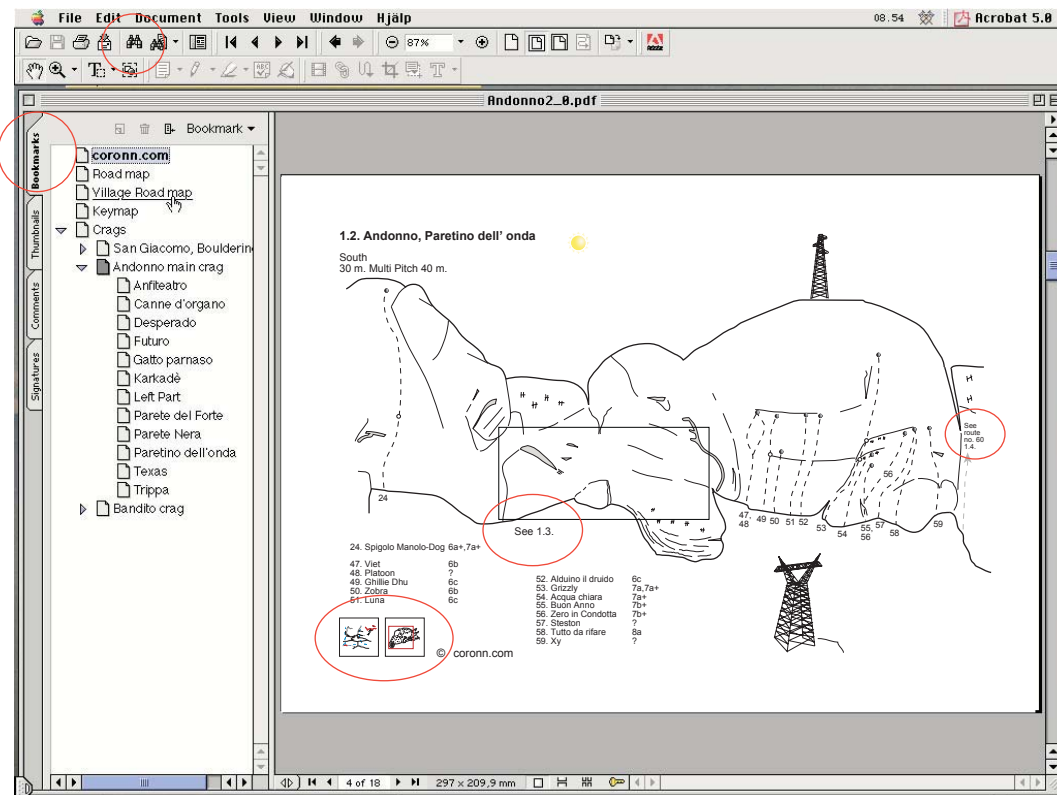
How you can use the Topos

The Topos is published as a PDF and in the computer (or PDA, Cell-phone) you can take benefit of the possibilities that the program offer.

On the coronn.com sketches there is a lot of links to use as shortcuts to navigate in the document. In the left lower corner there is always links to Roadmaps or Key-maps (in case there are one). At the sketch itself, there is sometimes links to a detailed part of the crag or to the continuing part of the crag.

You can also use the Bookmarks, hidden in a vertical menu on the left side. From here you can navigate directly to chosen area or to the crag you want to see. You can also use the Search function (has a binoculars as a symbol), write the name of the area, the crag or even the route and the program will find it for you.

In some cases the links in coronn.com Topos leads you on the Internet to web sites where you can get more information.



Symboles



Sunny crag, often facing South



Crag with little sun, often facing North, East or West or located in the shadow



Overhanging crag, protected from rain

Rock climbing is a dangerous sport. This Topos is not a substitute for experience and proper judgement. We accept no liability for injury or damage caused to, or by, climbers, third parties, or property arising from use of the information on this home page or on the TOPOS that are distributed from coronn.com.

coronn.com
Address:
Via Aradolo 4a
12010 Andonno (CN)
ITALY
email:
info@coronn.com

Published 2007, January

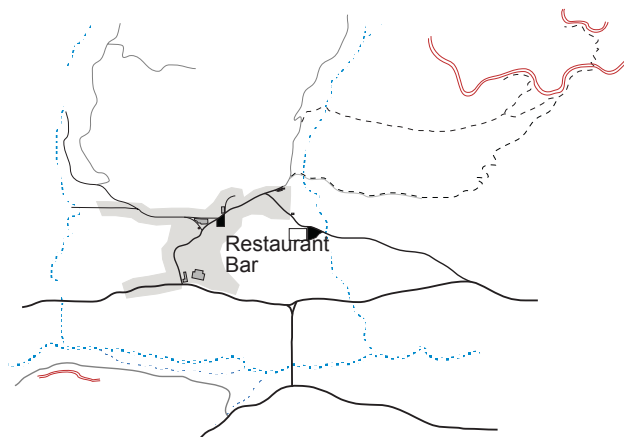
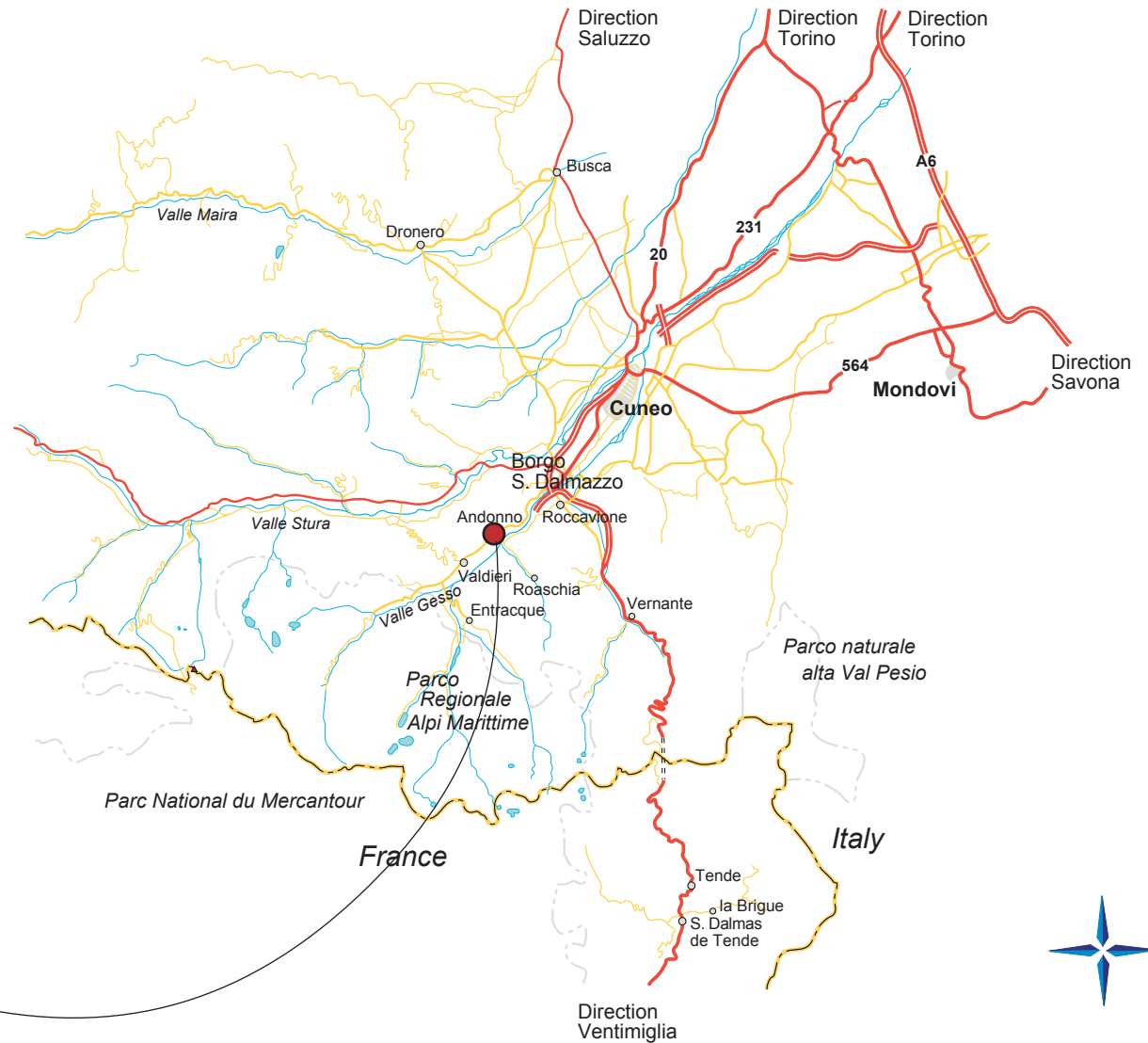
Andonno, Italy

How to find the crag:

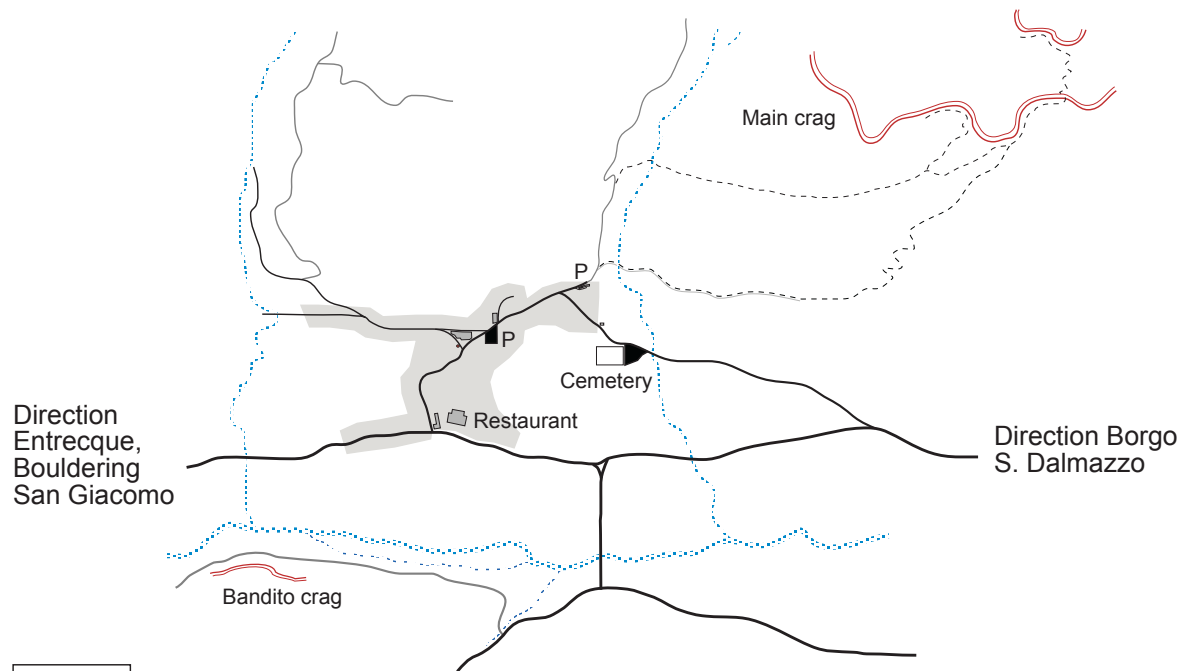
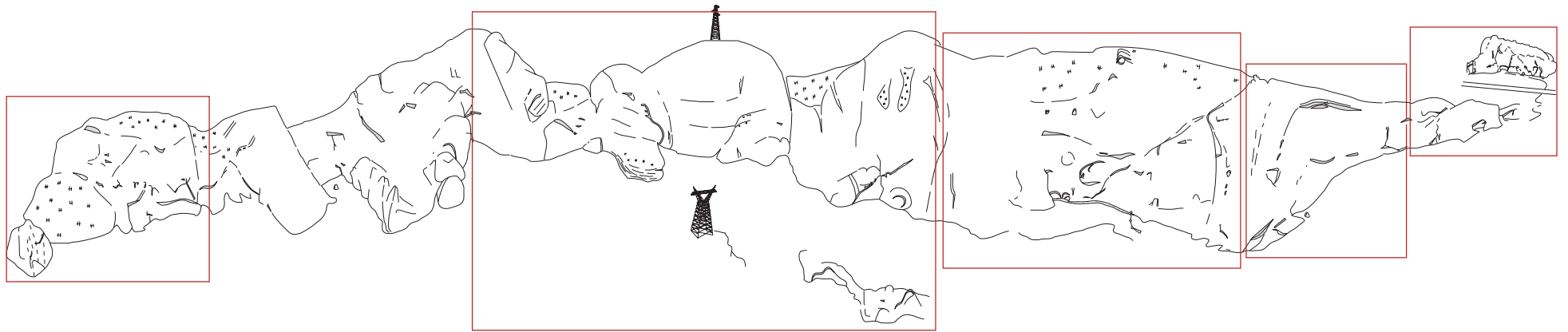
Two hours from Nice airport, 1,5 hour from Finale, in the Mediterranean Alps; Andonno offers more than 200 routes in different grades in a fantastic surroundings. Drive to Cuneo and continue following signposts for Borgo S. Dalmazzo. In Borgo, drive through the town and continue in the direction of Valdieri, Entracque. As you reach Andonno you will see the crag above the village. Turn right after the Restaurant and a Bar, continue through the village until you reach a gravelled road. park and follow the track to the crag.

To reach the Bandito crag. From Andonno, pass the river, turn right, after about 100 meters, turn right on to a small road, following signposts for Grotta di Bandito. After 1,5 kilometers on a gravelled road you will find the crag, and the caves, direct on your left hand. Continue a couple of hundred meters and you will find a nice place for a bath in the river.

Both these places offers a nice and quiet place if you prefer sleeping in the car. By the Bandito crag there is possible to wild camp by the river.



Andonno, Keymap



© coronn.com

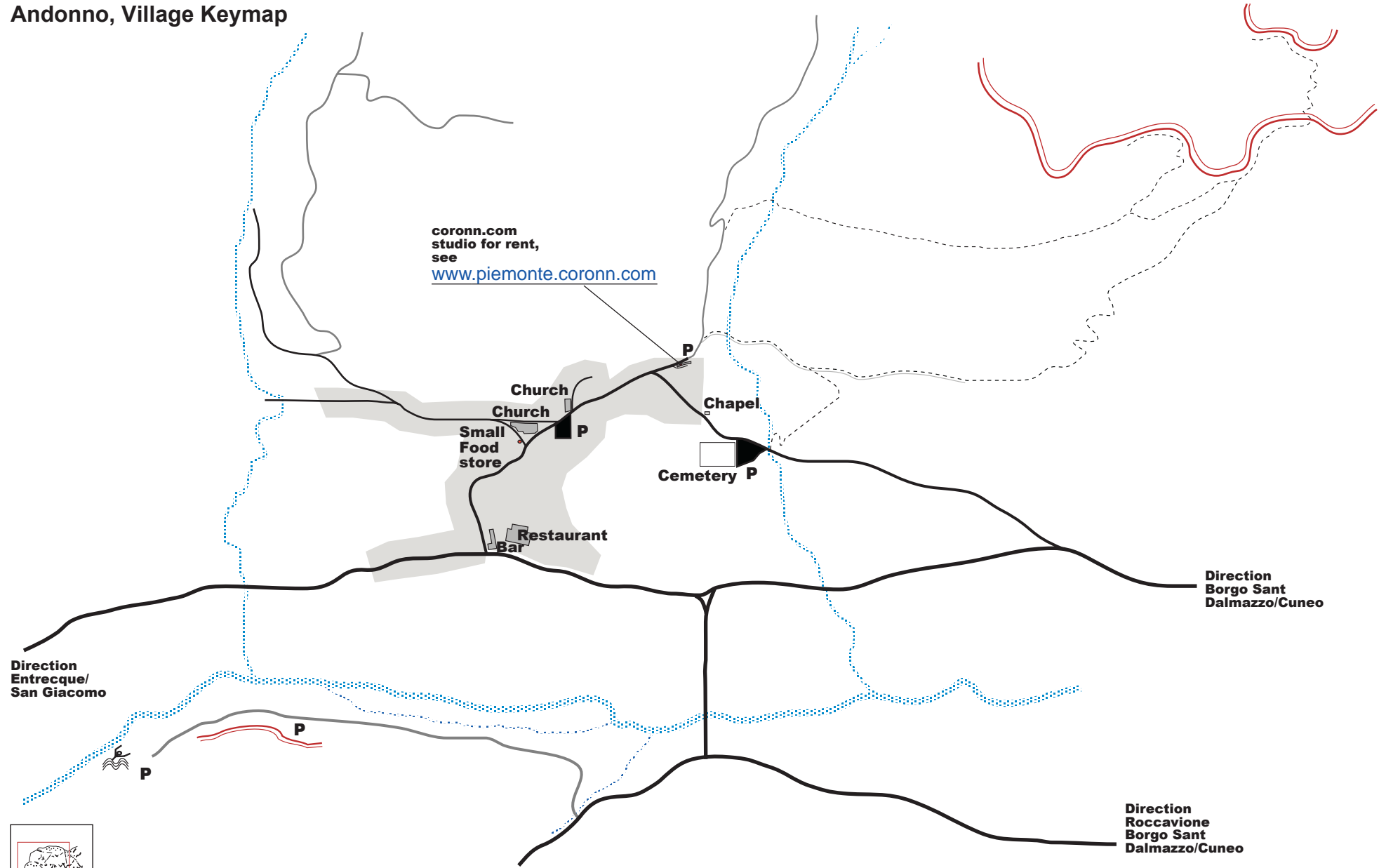


Casa Andonno - apartment

10 minutes to the crag.
Apartment with kitchen,
bathroom with shower,
3 beds and balcony.
Air-conditioned, parabol
TV. Nice price.



Andonno, Village Keymap



coronn.com
studio for rent,
see
www.piemonte.coronn.com

Church
Church
Small
Food
store
Restaurant
Bar

Chapel
Cemetery

Direction
Entrecque/
San Giacomo

Direction
Borgo Sant
Dalmazzo/Cuneo

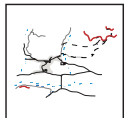
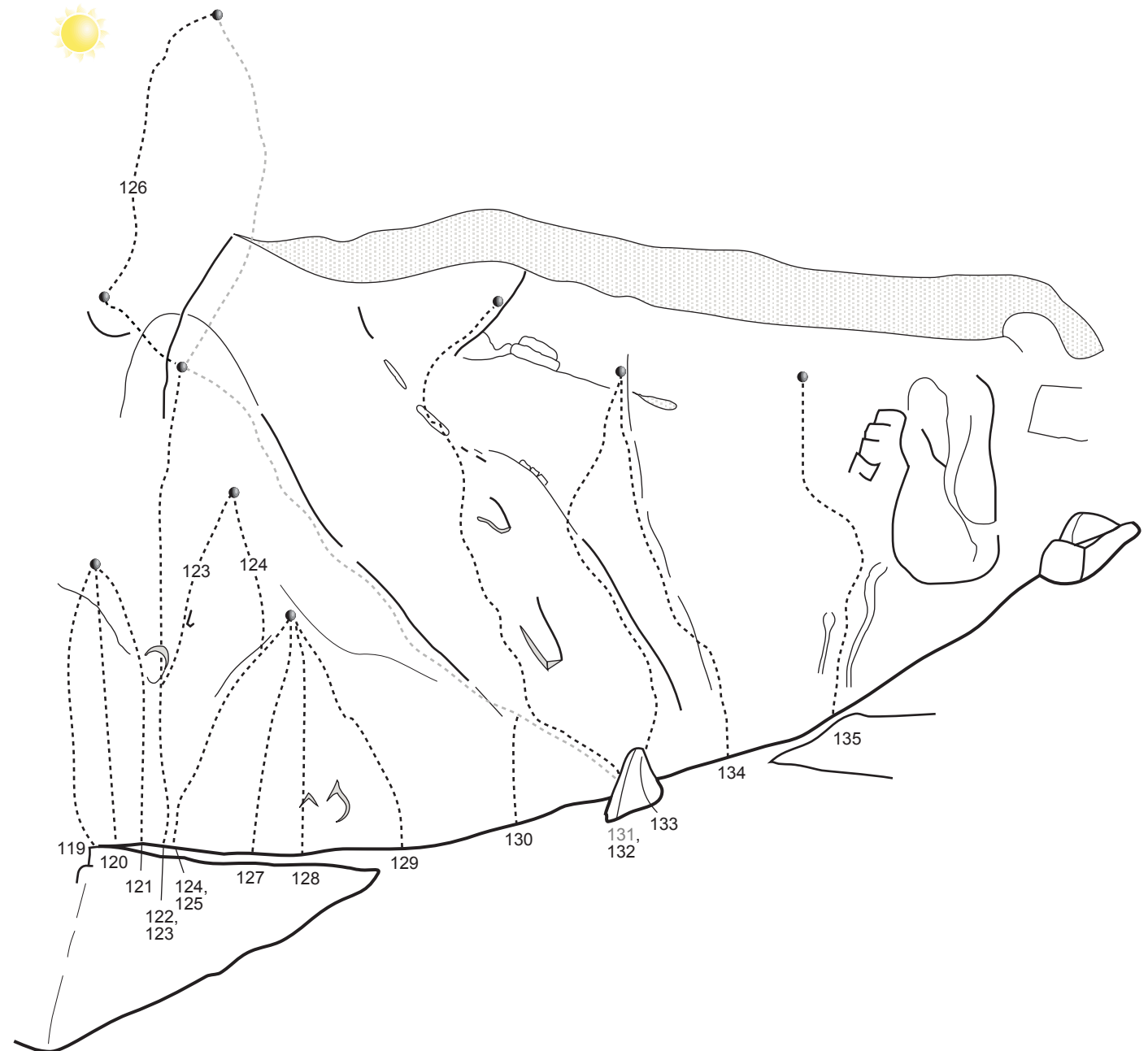
Direction
Roccavione
Borgo Sant
Dalmazzo/Cuneo



1.6. Andonno, Canne d'organo

South
20 m. Multi Pitch 50 m.

- | | |
|----------------------------|-------|
| 119. Blade runner | 7b+ |
| 120. Public enemy | 7a+ |
| 121. Via la Lipu | 6c |
| 122. Mi prende male | 7a+ |
| 123. El Charro | 7b+ |
| 124. Canne in stop | 7a+ |
| 125. Canne d'organo | 6b+ |
| 126. El Coco Loco | 6c |
| 127. Irdina Blu | 7a+ |
| 128. Pesca Playboy | 7b |
| 129. La voglia matta | 6c+ |
| 130. Big climber | 7a |
| 131. Foglie di Primavera | 6a,5+ |
| 132. Cooperativa | 6b |
| 133. Johnny Roger | 7a+ |
| 134. La prua | 8b |
| 135. L'Urlo della farfalla | 7b+ |



Buy the full version, covering all the crags that you can see in “Bookmarks”.

Buy Alpi Marittime and all other areas covered in the euroTOPOS;

Alpi Marittime published 2007

cover Andonno, Arimonda, Bernard Gobbi, Breil sur Roya, Camoglieres, Colle di Tenda, la Brigue, Le Barricate, Monte Bracco and Vernante

Arco published 2007

cover crags in Arco and the area surrounding Arco (including a Mountainbike map for Arco)

FranceII published 2007

abc of rock climbing in France, cover Ardèche, Buoux and Céüse. Includes two smaller areas north of Gap

Kalymnos published 2007

cover the rock climbing on Kalymnos

Region Liguria published 2007

cover Castelbianco and Finale Ligure (including a Mountainbike map for Finale)

South France published 2007

cover Corsica, Monaco/La Turbie, La colle-sur-Loup, Le Palais and Verdon

Spain published 2007

cover the mountains of Prades, Arboli, La Mussra, La Riba, Montral, and Siurana

SpainII published 2007

cover El Chorro, Mallorca and Montserrat

Argentera, 3297 m published 2007

a detailed guide with maps for to ascend to the summit of Argentera in Italy

Matterhorn/Monte Cervino, 4478/4476 m published 2007

a detailed guide with maps for to ascend to the summit of Matterhorn and Monte Cervino in Swiss/Italy

Monte Viso, 3841 m published 2007

a detailed guide with maps for to ascend to the summit of Monte Viso in Italy

Pay €19,90 and get a CD with all these (and other) Topos, covering **more than 28000** routes in Europe.

How to pay for the euroTopos and get access to username and password.

1. Pay the Topos either by a bank transfer, by post or by using your creditcard through **PayPal**.

If you prefer a **bank transfer** or a payment using **post**, please send us an email and you will receive a personal code, then write down the code attached to the payment.

2. As we receive the money we will send you a username and a password to your email address. This password will have value for two (2) weeks.

3. To download, go to the download website

<http://www.coronn.com/TOPOS/euroTOPOS.html> and right click on the TOPOS that you want to download and write the username and password that you have received to start the the download.

A **bank transfer** should be made to:

coronn AB

Name of Bank: Handelsbanken, Östersund, Sweden

IBAN: SE38 6000 0000 0001 4459 9988

SWIFT: HANDSESS

If you prefer to **send payment by post**, send it to:

coronn AB

Via Aradolo 4a

12010 Andonno (CN)

Italy

Free download. Take a look at our readersTOPOS, free download at www.coronn.com.