


Kalymnos rock climbing Topos, Trial-version
Buy the full version and get all the crags.
More than 530 sport climbing routes.

Pothia




View from Palace



Jurassic Park



Grande Grotta



Palace

TRIAL VERSION

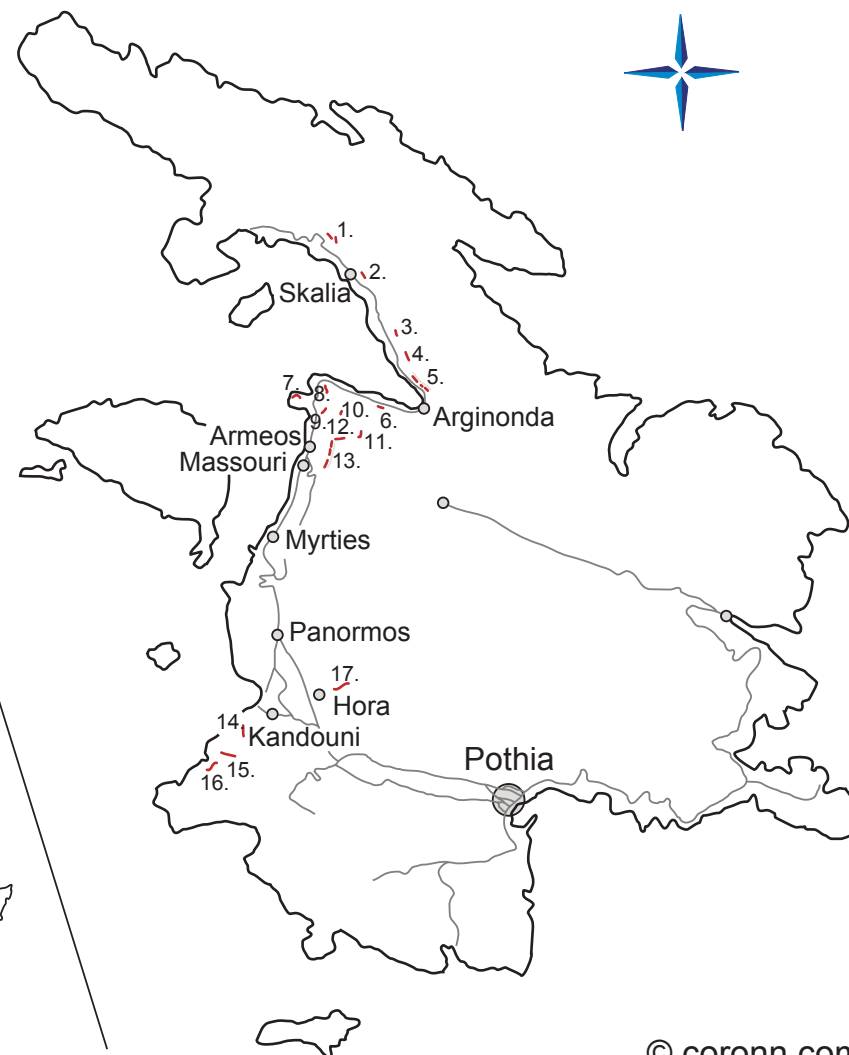
Kalymnos, Greece offers rock climbing and bath, a beautiful nature, good food and a relaxing holiday. This small rock climbing island, placed just outside the Turkish cost line, offers rock climbing and bouldering during the whole year. Rock climbing on Kalymnos - a rock climbing, top climbing, superb sport climbing holiday!

Some times you wonder why life has to include work and you wish that it was possible to stay and do some more rockclimbing. Kalymnos could easily give you that feeling since it is a paradise; good rock climbing, nice people, excellent food, beautiful nature and those picturesque beaches that you see in the tourist brochures.

This small island, placed just outside the Turkish coast line, offers rock climbing during the whole year, though summer is very hot and if you go during the winter the weather is a little bit unpredictable. April and May is considered to be the best time for rock climbing/bouldering and if you could stand with some rainy days the end of February and March gives better friction.


The potential for new routes and new areas is enormous, our guess is that less than 10% is explored, even though, Kalymnos already offers enough rock climbing for a month and each year new routes and new areas are explored. Kalymnos is a tourist island, with apartments, hotels, restaurants and bars. Still it is possible to find these small beaches where the limestone rock climbing (and bouldering) is placed just by the green water, and when you find them you can have it for yourself!

Except for the two crags Palace and Baby House the crags are reached on step tracks and can't be recommended for families with small children. Reach this island from Kos with Ferry or take a flight from Athen. From the Airport of Kos: take the bus or a cab to Mastihari and then the Ferry over to Kalymnos. From Pothia, the port of Kalymnos, you could take the bus that leaves regularly to any of the tourist villages near the climbing areas, Myrties, Massouri, Armeos or Arginonda. In Pothia you can also find rental companies if you want a car, bike or bicycle.






Download wallpapers and screensavers from the area, free at www.coronn.com



Visit www.coronn.com and see our gallery of rock climbing pictures.



At the web site you can get more information about each climbing area and see a lot of pictures from each spot.



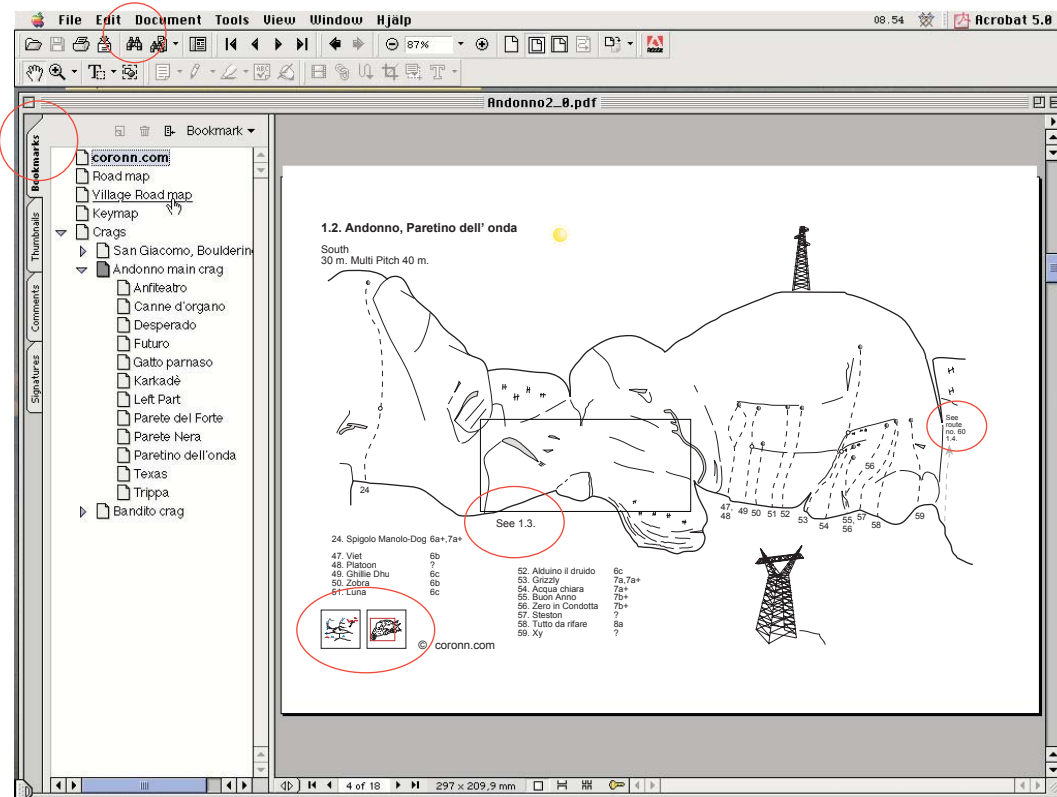
How you can use the Topos

The Topos is published as a PDF and in the computer (or PDA, Cell-phone) you can take benefit of the possibilities that the program offer.

On the coronn.com sketches there is a lot of links to use as shortcuts to navigate in the document. In the left lower corner there is always links to Roadmaps or Key-maps (in case there are one). At the sketch itself, there is sometimes links to a detailed part of the crag or to the continuing part of the crag.

You can also use the Bookmarks, hidden in a vertical menu on the left side. From here you can navigate directly to chosen area or to the crag you want to see. You can also use the Search function (has a binoculars as a symbol), write the name of the area, the crag or even the route and the program will find it for you.

In some cases the links in coronn.com Topos leads you on the Internet to web sites where you can get more information.



Symboles



Sunny
crag, often
facing South



Crag with little sun,
often facing North,
East or West or
located in the shadow



Overhanging crag,
protected from rain

Rock climbing is a dangerous sport. This Topos is not a substitute for experience and proper judgement. We accept no liability for injury or damage caused to, or by, climbers, third parties, or property arising from use of the information on this home page or on the TOPOS that are distributed from coronn.com.

coronn.com
Address:
Via Aradolo 4a
12010 Andonno (CN)
ITALY
email:
info@coronn.com

Published 2008, February

Keymap to Jurassic Park, Spartacus, Spartan Wall, Afternoon, Grande Grotta, Panorama, Kalydna and Poets

Direction
Jarussic Park, 11,
about 45 minutes.

12.1. Spartacus

12.2. Spartan

12.3. Afternoon

13.1. Grande Grotta

13.2. Panorama

13.3. Kalydna

13.4. Poets

SAMPLE

How to find the these crags:

Armeos and Massouri is two villages, but they have grown together. To reach Poets: About 50 metres after the Hotel Continental a short steep road leads to the right (just after Mike's Bike). Follow the track up to the track, it takes about 15 minutes.

To reach Kalydna: Walk from Panorama or from Poets, you will find the area half way between this two areas.

If you continue on the road you will find another Hotel, Philoxenia, further down. To reach the rest of these areas, walk up besides the Hotel and follow the track that leads in the direction of the big cave (you can't miss it).

You will reach Jurassic Park after a long walk, and be sure to get down from there before the dark.

Direction
Arginonda

Hotel Philoxenia

Mike's Bike

ARMEOS

Hotel Continental

MASSOURI

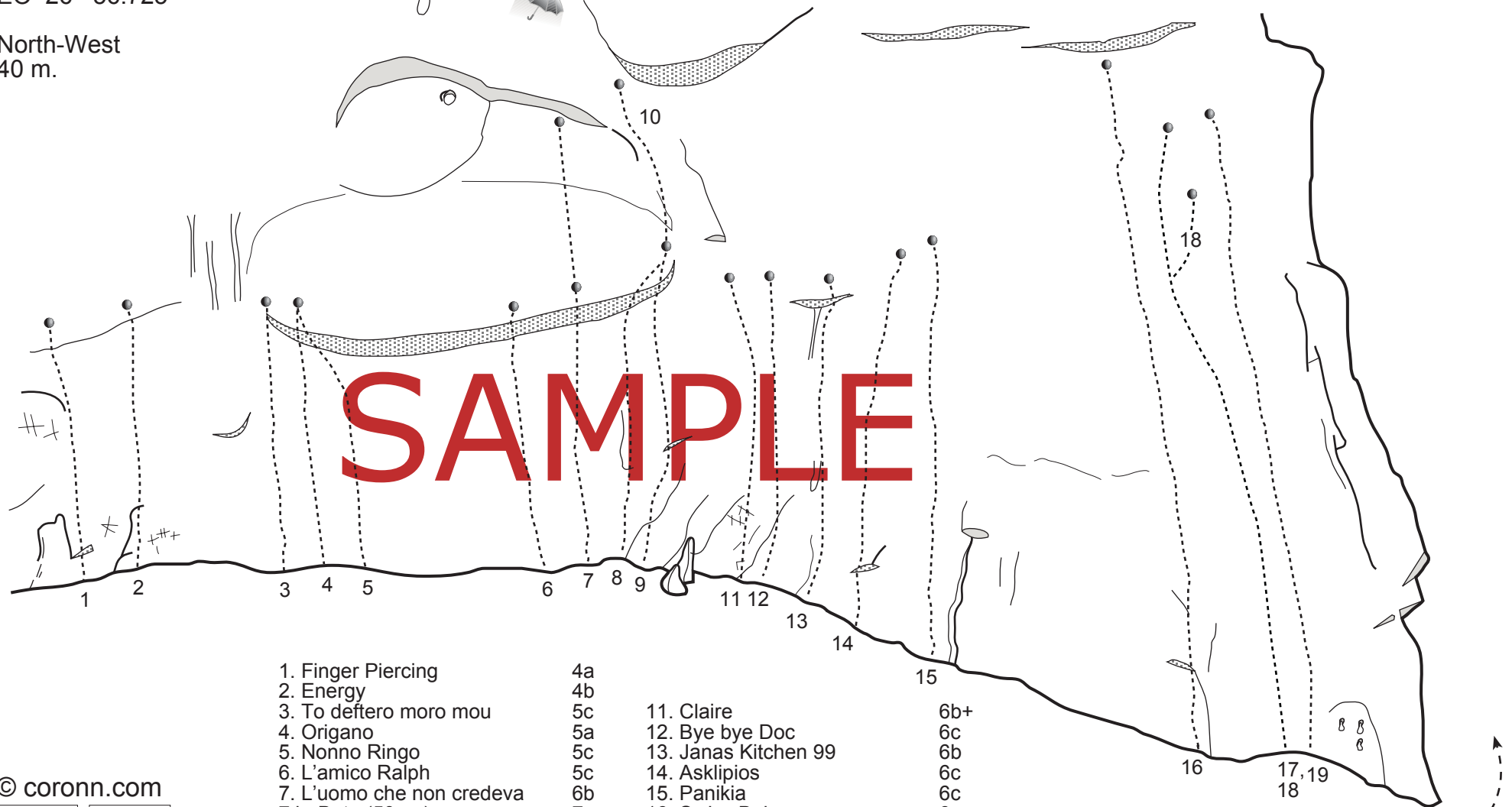
© coronn.com



12.3. Afternoon

N 37° 00.299'
EO 26° 56.725'

North-West
40 m.



- | | | | |
|---------------------------|-----|----------------------|-----|
| 1. Finger Piercing | 4a | 11. Claire | 6b+ |
| 2. Energy | 4b | 12. Bye bye Doc | 6c |
| 3. To deftero moro mou | 5c | 13. Janas Kitchen 99 | 6b |
| 4. Origano | 5a | 14. Asklipios | 6c |
| 5. Nonno Ringo | 5c | 15. Panikia | 6c |
| 6. L'amico Ralph | 5c | 16. Swiss Baby | 6a+ |
| 7. L'uomo che non credeva | 6b | 17. Tsopanakos II | 6a+ |
| 7 b. Beta (50 m.) | 7c+ | 18. Tsopanakos | 5c+ |
| 8. Kalo Taxidi | 6a | 19. My long holiday | 6a |
| 9. Blu | 6a | | |
| 10. Dinosaur jnr | 7b | | |

© coronn.com



To the Grande Grotta
(big cave)

Buy the full version, covering all the crags that you can see in “Bookmarks”.

Buy Kalymnos and all other areas covered in the euroTOPOS;

Alpi Marittime published 2007

cover Andonno, Arimonda, Bernard Gobbi, Breil sur Roya, Camoglieres, Colle di Tenda, la Brigue, Le Barricate, Monte Bracco and Vernante

Arco published 2007

cover crags in Arco and the area surrounding Arco (including a Mountainbike map for Arco)

FranceII published 2007

abc of rock climbing in France, cover Ardèche, Buoux and Céüse. Includes two smaller areas north of Gap

Kalymnos published 2008

cover the rock climbing on Kalymnos

Region Liguria published 2007

cover Castelbianco and Finale Ligure (including a Mountainbike map for Finale)

South France published 2007

cover Corsica, Monaco/La Turbie, La colle-sur-Loup, Le Palais and Verdon

Spain published 2007

cover the mountains of Prades, Arboli, La Mussra, La Riba, Montral, and Siurana

SpainII published 2007

cover El Chorro, Mallorca and Montserrat

Argentera, 3297 m published 2007

a detailed guide with maps for to ascend to the summit of Argentera in Italy

Matterhorn/Monte Cervino, 4478/4476 m published 2007

a detailed guide with maps for to ascend to the summit of Matterhorn and Monte Cervino in Swiss/Italy

Monte Viso, 3841 m published 2007

a detailed guide with maps for to ascend to the summit of Monte Viso in Italy

Pay €19,90 and get a CD with all these (and other) Topos, covering **more than 28000** routes in Europe.

How to pay for the euroTopos and get access to username and password.

1. Pay the Topos either by a bank transfer, by post or by using your creditcard through **PayPal**.

If you prefer a **bank transfer** or a payment using **post**, please send us an email and you will receive a personal code, then write down the code attached to the payment.

2. As we receive the money we will send you a username and a password to your email address. This password will have value for two (2) weeks.

3. To download, go to the download website

<http://www.coronn.com/TOPOS/euroTOPOS.html> and right click on the TOPOS that you want to download and write the username and password that you have received to start the the download.

A **bank transfer** should be made to:

coronn AB

Name of Bank: Handelsbanken, Östersund, Sweden

IBAN: SE38 6000 0000 0001 4459 9988

SWIFT: HANDSESS

If you prefer to **send payment by post**, send it to:

coronn AB

Via Aradolo 4a

12010 Andonno (CN)

Italy

Free download. Take a look at our readersTOPOS, free download at www.coronn.com.