


# coronn.com

Rock climbing Topos, Liguria.  
Full version cover Finale Ligure and  
Castelbianco with outlying areas.

See samples from Finale



Finale, Monte Cucco



TRIAL VERSION



Finale, Antri Rossi



Castelbianco, Val Pennavaire, Caprauna

See samples from Castelbianco

**The coastline in South West Italy, Liguria,** offers many beautiful rock climbing spots. Finale Ligure has many routes (2000) in a small area. Nice crags and partly a nice environment have built the reputation as a rock climbing "Mecca". The area Castelbianco and the valley has a possibility to be developed to one of the biggest sport climbing areas in Europe, but already offers very nice climbing in a beautiful valley.

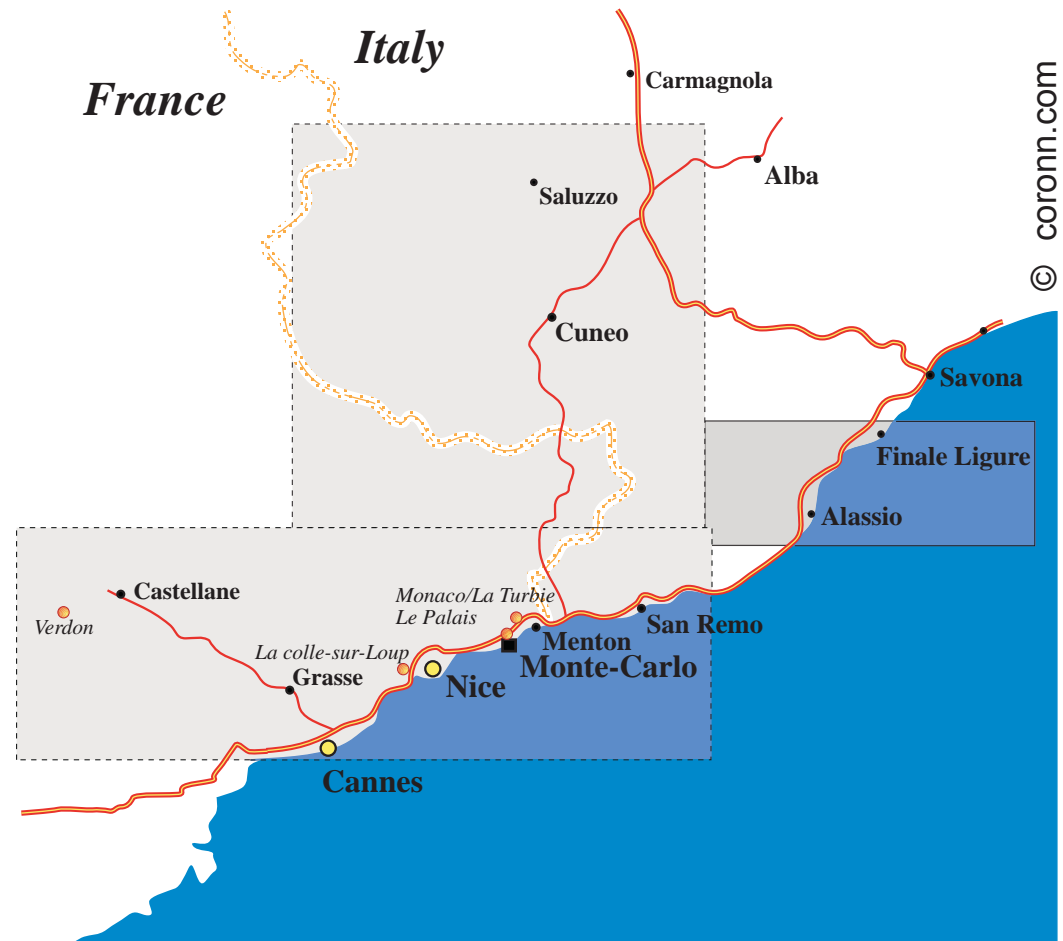


**The climbing in Finale Ligure** is very nice, on Limestone crags spread in the area and some of them, as the Monte Sordo area, the la Parete Dimenticata, Rocca di Corno, Rian Cornei and Val di Nava offers nice climbing, beautiful nature, quite easy access and is recommended. Down in Finale Ligure you will find a sandy beach but drive in any direction along the coast line and you will find longer and better beaches. Except climbing and bath Mountain Bike is popular in this area, with a wide range of different alternatives of roads/tracks, and of course; don't miss the Italian charm, with fair days in the town, olive oil, red Vine and friendly people. It is possible to climb during the whole year though the winter month, October to Mars, is a little bit unpredictable and you need to be there during a period with nice weather. The overall impression was that some of the crags correspond to the reputation of Finale as one of the top areas for sport climbing, though some crags that was located near the highroad was a disappointment (with hundreds of routes).

**The area** above the village Veravo, Bauso, is the older part of climbing crags in **Castelbianco**. The most popular crags is the hard mostly overhanging Castelbianco, the brand new area of Terminal (2005-2006) and crags on the hillside behind the computer village Colletta. Most of the routes in this area is developed during the last 4-5 years.

Situated near Finale Ligure the area has lot of visitors, and week ends during winter you can meet many climbers from all over the world.

In the area you will find a lot of walking tracks, easy to find and offers beautiful walks among terraces of olives and cherry trees, and the area also offers many historical buildings. The area offers for now almost 500 sport climbing routes.



coronn.com also publish Topos that covers the area **South France** and the area **Mediterranean Alps**. Buy them at [www.coronn.com](http://www.coronn.com).

## Liguria, Road Map

### How to find the areas:


Finale Ligure is situated some kilometres West of Savona. The easy and fast road is highroad A10 from West or East. Turn of the highroad in the direction of Finale Ligure. [See a detailed road map to find the crags.](#)

The Castelbianco area is situated near Albenga. Drive in the direction of Cisano sul Neva on road P 582. After about 3 kilometres, in the village Martinetto, turn left on to road SP 14 in the direction of Castelbianco, Nasino, Alto. Another 4 kilometres and you arrive in the Castelbianco area. [See a detailed road map to find the crags.](#)






Download wallpapers and screensavers from the area, free at [www.coronn.com](http://www.coronn.com)



Visit [www.coronn.com](http://www.coronn.com) and see our gallery of rock climbing pictures.



At the web site you can get more information about each climbing area and see a lot of pictures from each spot.



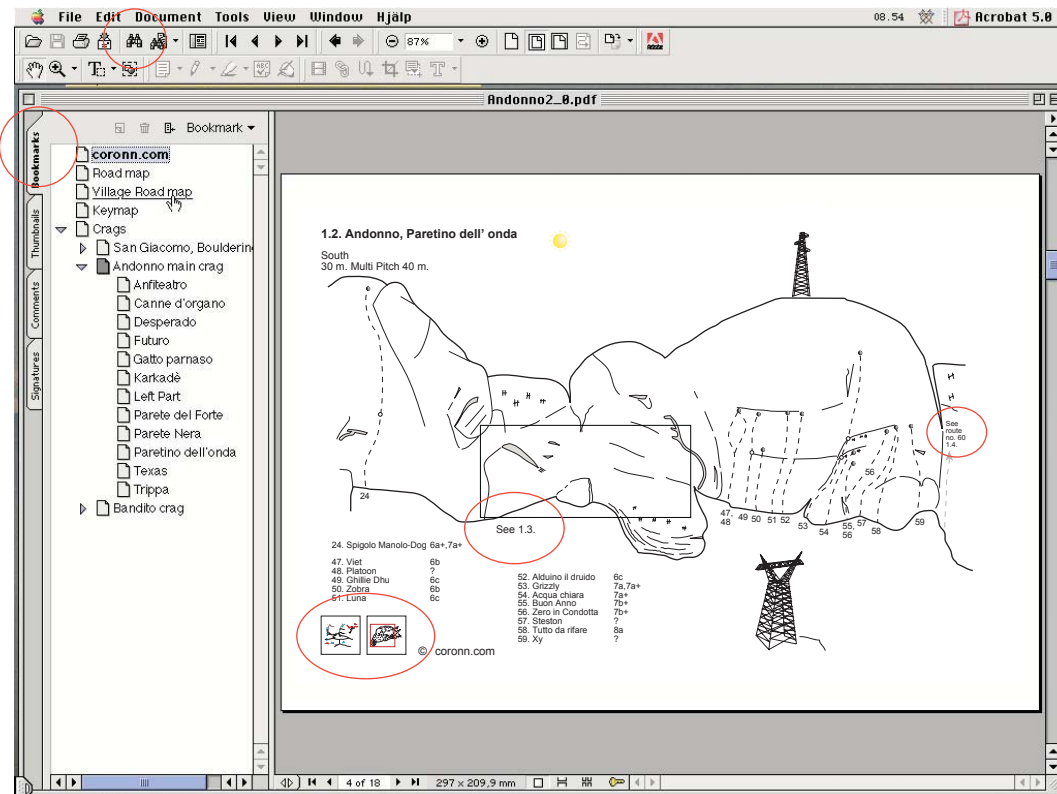
## How you can use the Topos

The Topos is published as a PDF and in the computer (or PDA, Cell-phone) you can take benefit of the possibilities that the program offer.

On the coronn.com sketches there is a lot of links to use as shortcuts to navigate in the document. In the left lower corner there is always links to Roadmaps or Key-maps (in case there are one). At the sketch itself, there is sometimes links to a detailed part of the crag or to the continuing part of the crag.

You can also use the Bookmarks, hidden in a vertical menu on the left side. From here you can navigate directly to chosen area or to the crag you want to see. You can also use the Search function (has a binoculars as a symbol), write the name of the area, the crag or even the route and the program will find it for you.

In some cases the links in coronn.com Topos leads you on the Internet to web sites where you can get more information.



## Symboles



Sunny  
crag, often  
facing South



Crag with little sun,  
often facing North,  
East or West or  
located in the shadow



Overhanging crag,  
protected from rain



Rock climbing is a dangerous sport. This Topos is not a substitute for experience and proper judgement. We accept no liability for injury or damage caused to, or by, climbers, third parties, or property arising from use of the information on this home page or on the TOPOS that are distributed from coronn.com.

coronn.com  
Address:  
Via Aradolo 4a  
12010 Andonno (CN)  
ITALY  
email:  
info@coronn.com

Published 2007, January

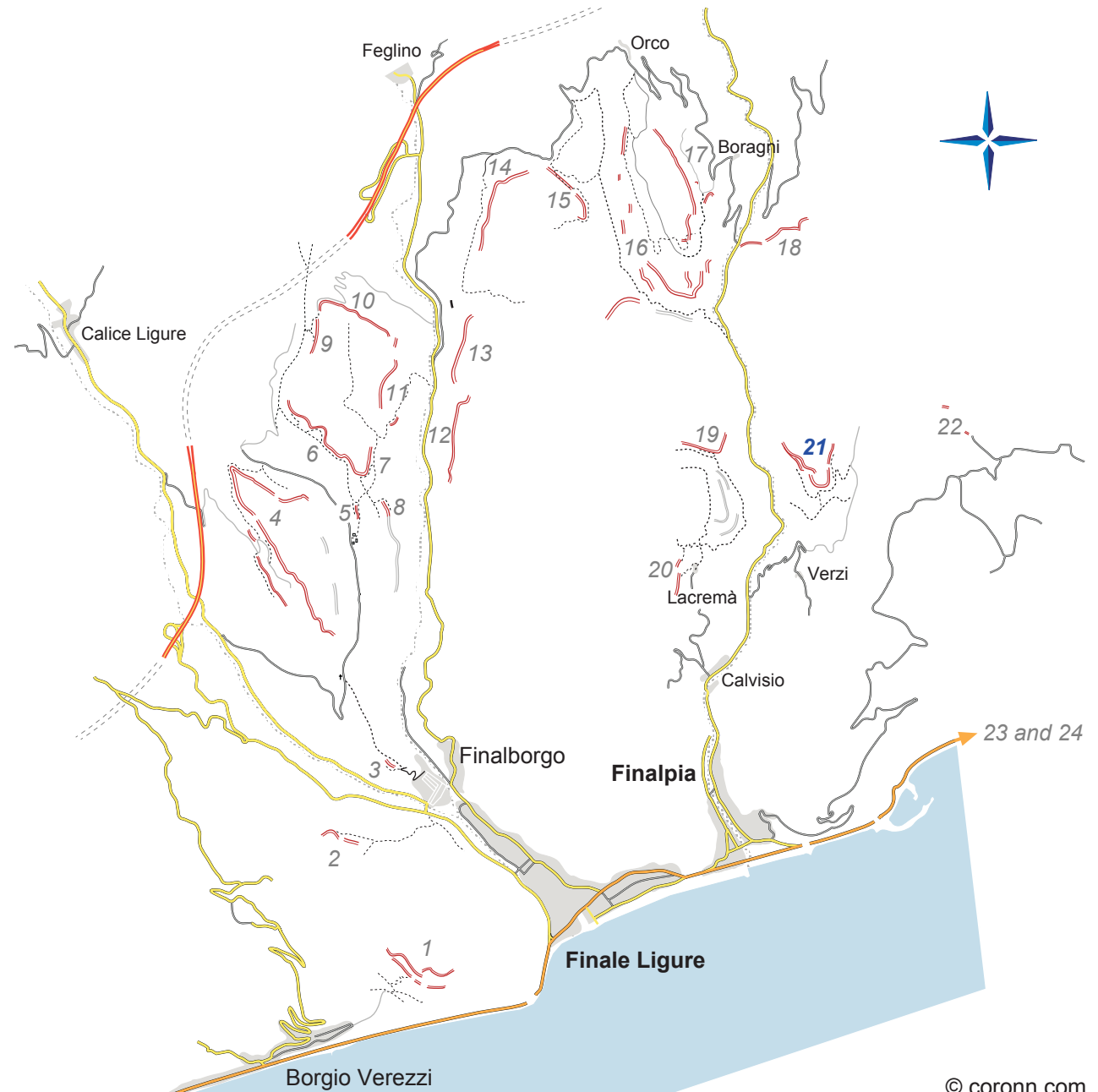

## Finale, Italy

### How to find the crags:

At the coast between Nice in France and Genova in Italy you will find Finale Ligure. With 2000 sport climbing routes on more than 20 major crags this area has established a reputation to be one of the best in Europe.

See this road map to get the picture of the structure of the area, see details on each Topos.

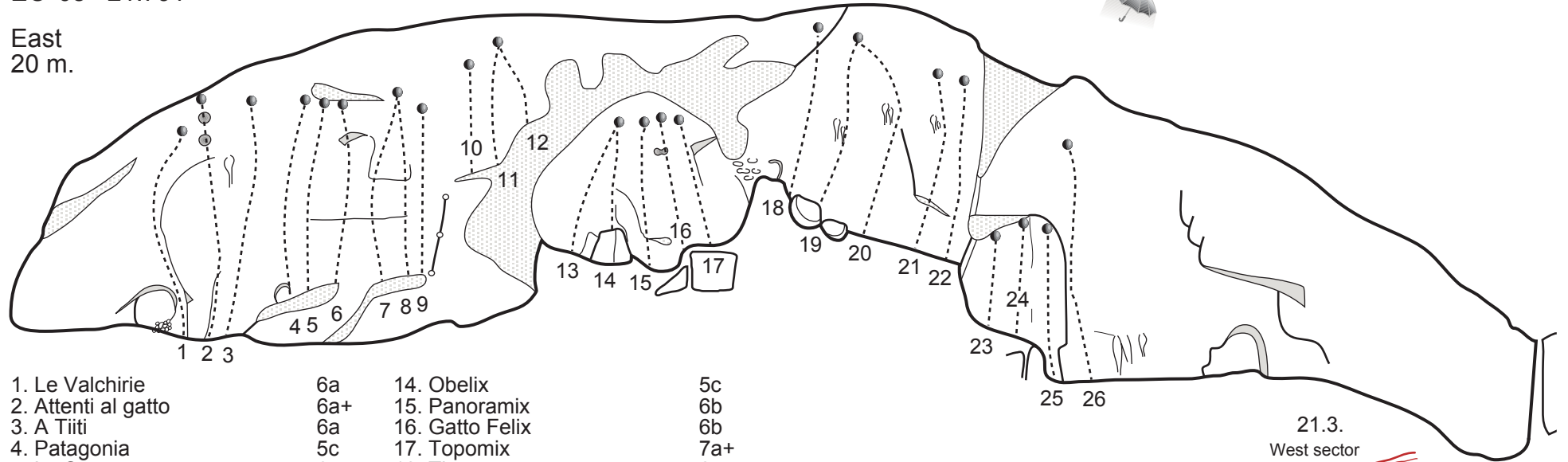
First time visitor? coronn.com recommended crags no. 1, 6,7, the Boragni part of crag 16 and crag 20.



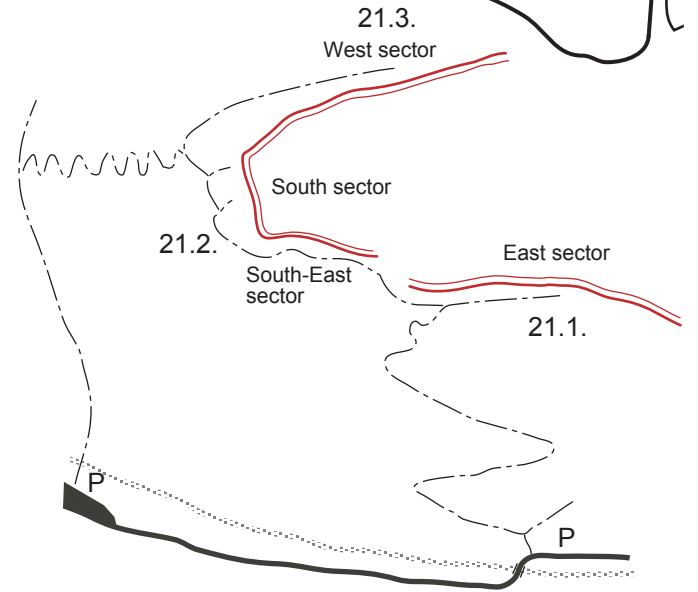
# 21.1. Rocca di Corno, Settore Est

N 44° 11.785'  
EO 08° 21.791'

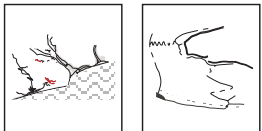
East  
20 m.



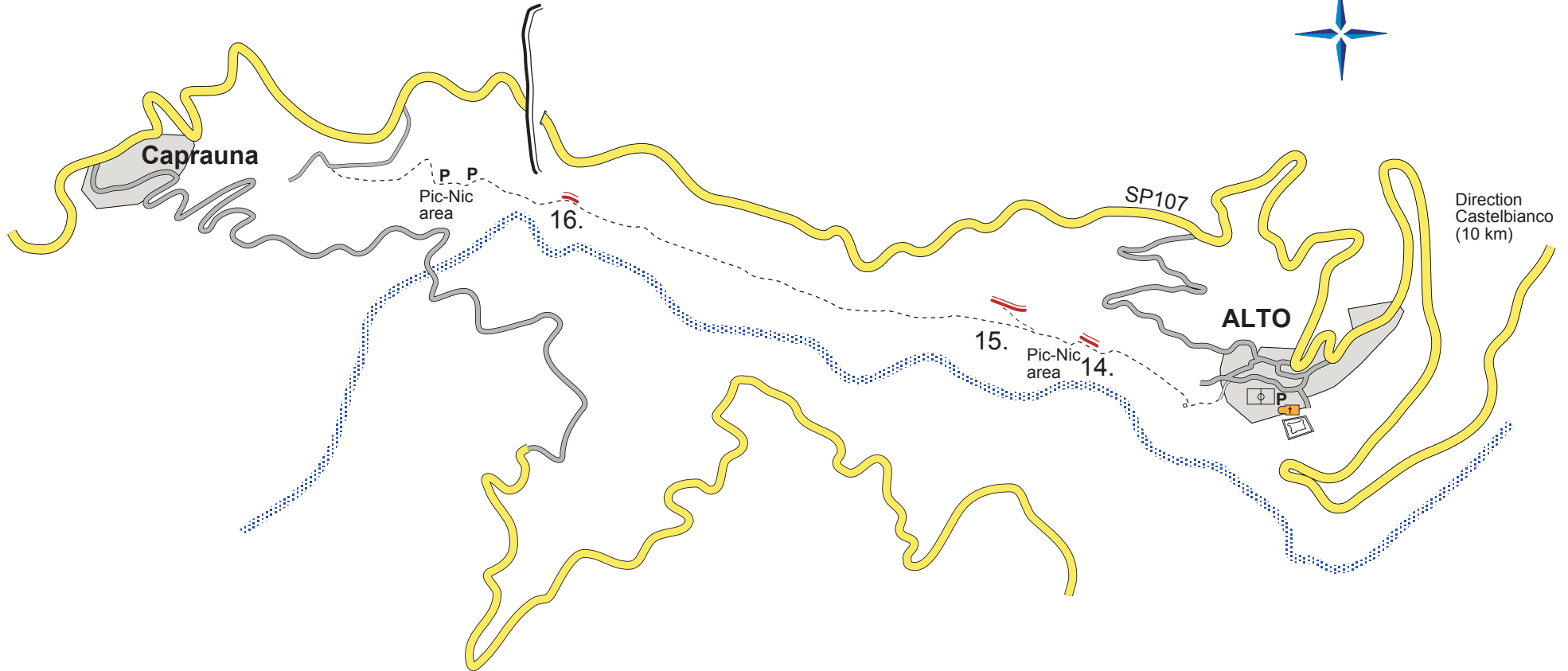
- |                     |     |                   |     |
|---------------------|-----|-------------------|-----|
| 1. Le Valchirie     | 6a  | 14. Obelix        | 5c  |
| 2. Attenti al gatto | 6a+ | 15. Panoramix     | 6b  |
| 3. A Tiiti          | 6a  | 16. Gatto Felix   | 6b  |
| 4. Patagonia        | 5c  | 17. Topomix       | 7a+ |
| 5. Lo Stregatto     | 6a  | 18. Thor          | 6c+ |
| 6. Mozary           | 6a  | 19. Canna Tonante | 6b+ |
| 7. Oasis            | 6b  | 20. Golia         | 7a  |
| 8. Ruscoroid        | 6b  | 21. Rosso antico  | 6a+ |
| 9. Proctolin        | 5c  | 22. Scorpion      | 6a  |
| 10. Control         | 5c  | 23. Mitos         | 4c  |
| 11. Falqui          | 5c  | 24. Elisir        | 6a  |
| 12. Ziguli'         | 6a  | 25. Igor          | 6b  |
| 13. Asterix         | 6a+ | 26. Dreams        | 4c  |



© coronn.com



## Castelbianco, outlying areas. Crag 14, 15 and crag 16. Road and crag map



- 14. La Corsia
- 15. Red Up
- 16. La Sorgenta

### How to find the crags:

From the area of Castelbianco, continue on the road SP14 in the direction Nasino, Alto. After 10 km you will arrive at ALTO. Crag 14 and 15: Just by the Church and the “Castello dei conti cepollini”, a castle in Alto, you will find a big car park. Continue by foot on “Via Fontane”, parallel to a football ground. Turn left on a concrete road, follow signpost for “Caprauna, Vecchia strada” (The old road to Caprauna). After about 200 metres you pass a chapel. Continue some 200-300 metres and you find La Corsia, continue 200 metres, hold right and follow a small track in the direction of a red crag and you find Red Up. Crag 16: Pass Alto and continue in the direction of Caprauna. Before you reach Caprauna, a couple of hundred metres after passing through a tunnel, turn left following signpost for “Case Sottone”. After a couple of hundred metres, just before you reach the village, a small stone road turns (left) in the opposite direction (a signpost points towards the village (Case Sottane, Feraia S. Cosimo)). Follow this dirt-road for 800 metres until you reach a PIC-NIC area. Park and continue some 500 metres to reach the crag, suited just by the road.



© coronn.com

These crags are the **highlight** of the area, don't miss them!

# 14. La Corsia



N 44° 06.485'  
EO 07° 59.801'

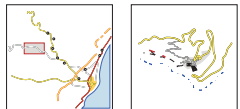
South, South-East  
10 m.



Direction  
Crag 15.

"Caprauna, Vecchia strada" (The old road to Caprauna)

- |                |     |                   |    |                  |     |
|----------------|-----|-------------------|----|------------------|-----|
| 1. Ecoflorina  | 6b  | 7. Diclofenac     | 7b | 13. Decon        | 7a+ |
| 2. Miconal     | 6a  | 8. Nimesulide     | 7c | 14. Paracetamolo | 6b+ |
| 3. Clavulin    | 6b+ | 9. Neoxene        | 7a | 15. Insoniazide  | 6b+ |
| 4. Secretil    | 6b  | 10. Carbocisteina | 7a | 16. Atenololo    | 6c  |
| 5. Tachipirina | 7a+ | 11. Neogyn        | 7a | 17. Ultraderm    | 6c  |
| 6. Ecofol      | 7a  | 12. Retard        | 6c | 18. Cimetidina   | 6b+ |



## Buy the full version, covering all the crags that you can see in “Bookmarks”.

Buy FranceII and all other areas covered in the euroTOPOS;

### **Alpi Marittime published 2007**

cover Andonno, Arimonda, Bernard Gobbi, Breil sur Roya, Camoglieres, Colle di Tenda, la Brigue, Le Barricate, Monte Bracco and Vernante

### **Arco published 2007**

cover crags in Arco and the area surrounding Arco (including a Mountainbike map for Arco)

### **FranceII published 2007**

abc of rock climbing in France, cover Ardèche, Buoux and Céüse. Includes two smaller areas north of Gap

### **Kalymnos published 2007**

cover the rock climbing on Kalymnos

### **Region Liguria published 2007**

cover Castelbianco and Finale Ligure (including a Mountainbike map for Finale)

### **South France published 2007**

cover Corsica, Monaco/La Turbie, La colle-sur-Loup, Le Palais and Verdon

### **Spain published 2007**

cover the mountains of Prades, Arboli, La Mussra, La Riba, Montral, and Siurana

### **SpainII published 2007**

cover El Chorro, Mallorca and Montserrat

### **Argentera, 3297 m published 2007**

a detailed guide with maps for to ascend to the summit of Argentera in Italy

### **Matterhorn/Monte Cervino, 4478/4476 m published 2007**

a detailed guide with maps for to ascend to the summit of Matterhorn and Monte Cervino in Swiss/Italy

### **Monte Viso, 3841 m published 2007**

a detailed guide with maps for to ascend to the summit of Monte Viso in Italy

Pay €19,90 and get a CD with all these (and other) Topos, covering **more than 28000** routes in Europe.

## How to pay for the euroTopos and get access to username and password.

1. Pay the Topos either by a bank transfer, by post or by using your creditcard through **PayPal**.

If you prefer a **bank transfer** or a payment using **post**, please send us an email and you will receive a personal code, then write down the code attached to the payment.

2. As we receive the money we will send you a username and a password to your email address. This password will have value for two (2) weeks.

3. To download, go to the download website

<http://www.coronn.com/TOPOS/euroTOPOS.html> and right click on the TOPOS that you want to download and write the username and password that you have received to start the the download.

A **bank transfer** should be made to:

coronn AB

Name of Bank: Handelsbanken, Östersund, Sweden

IBAN: SE38 6000 0000 0001 4459 9988

SWIFT: HANDSESS

If you prefer to **send payment by post**, send it to:

coronn AB

Via Aradolo 4a

12010 Andonno (CN)

Italy

**Free download. Take a look at our readersTOPOS, free download at [www.coronn.com](http://www.coronn.com).**