

Rock climbing in Slovenia.

Full version cover the best climbing in Slovenia, extra bonus is one area in Croatia and one in Italy. 1500 routes.

Castle in Slovenia




TRIAL VERSION



Bohinjska Bela



Osp



Misja pec

Slovenia, and crags in Croatia and Italy



This Topos present 4 of the rock climbing areas in Slovenia that is regarded to be the best. Osp and Mišja peč near the Italian border offers mainly hard climbing and has extremely many routes from 8a and up. Črni kal, located only a couple of kilometres from Osp, offer a nice crag and surroundings also suitable for families.

Bled, with several crags, is considered to be one of the most beautiful areas in Slovenian. Suited on the border to the Julian Alps, with emerald-green lakes, castles on top of Limestone crags the area is very special. Easy access to most of the crags and superb climbing.

Kotečnik is also considered to be one of the top areas for rock climbing in Slovenia, embedded in the forest the crags are the most popular crag in Slovenia during hot summer month.

Often the cheapest flights is to be found to Venice, and because of that we also present Napoleonica, an area just at the outskirts of Trieste. Medium quality climbing but with a beautiful view over the "Golfo di Trieste".

Vela Draga offer a magic atmosphere where water and wind actions have created unique rock formations. If you visit this area, Vela Draga should be on your list of places to visit.

The area has a nice climate and rock climbing is possible even in the winter, though December to the end of February is unpredictable and especially in Bled and Kotečnik you might meet snow.


Most of the population talks good English, in the areas near Italy Italian is also well understood, people are friendly and Slovenia is healthy.

At www.coronn.com you can download a Vela Draga screensaver for free. 8 beautiful pictures from the climbing area. You will also find a screensaver with beautiful pictures from the area of Bled.

1. Napoleonica
2. Osp
2. Mišja peč
3. Črni Kal
4. Vela Draga
5. Bled area
6. Kotečnik




Download wallpapers and screensavers from the area, free at www.coronn.com



Visit www.coronn.com and see our gallery of rock climbing pictures.



At the web site you can get more information about each climbing area and see a lot of pictures from each spot.



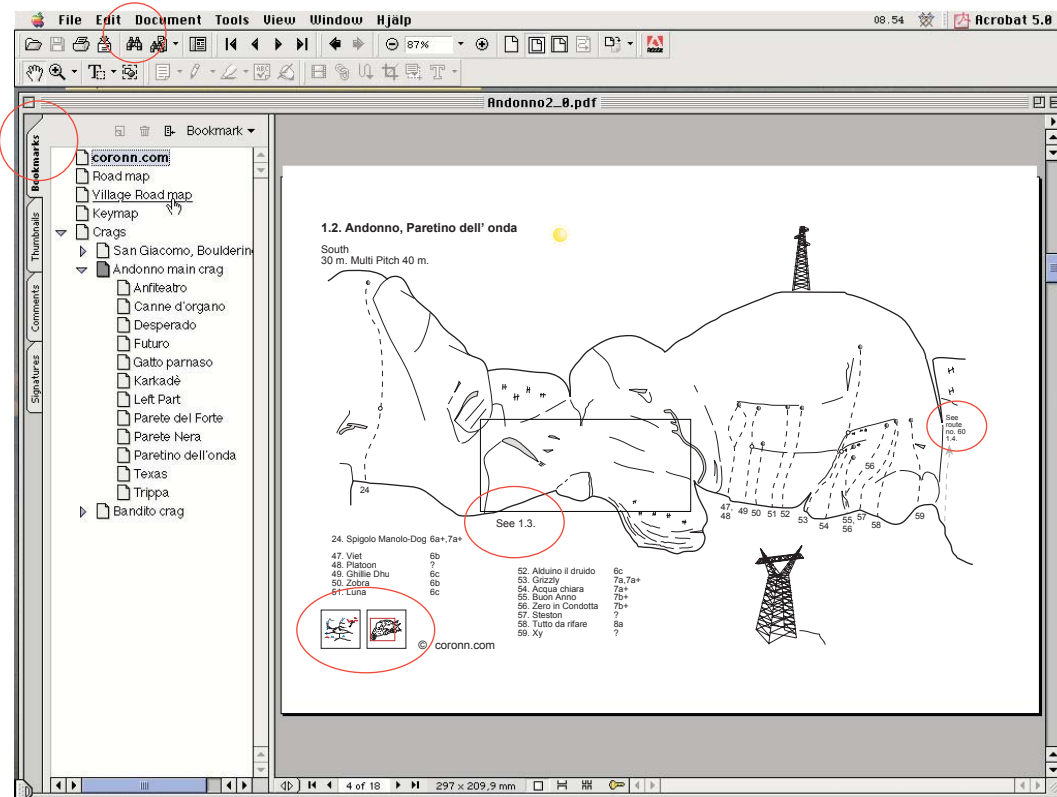
How you can use the Topos

The Topos is published as a PDF and in the computer (or PDA, Cell-phone) you can take benefit of the possibilities that the program offer.

On the coronn.com sketches there is a lot of links to use as shortcuts to navigate in the document. In the left lower corner there is always links to Roadmaps or Key-maps (in case there are one). At the sketch itself, there is sometimes links to a detailed part of the crag or to the continuing part of the crag.

You can also use the Bookmarks, hidden in a vertical menu on the left side. From here you can navigate directly to chosen area or to the crag you want to see. You can also use the Search function (has a binoculars as a symbol), write the name of the area, the crag or even the route and the program will find it for you.

In some cases the links in coronn.com Topos leads you on the Internet to web sites where you can get more information.



Symboles



Sunny
crag, often
facing South



Crag with little sun,
often facing North,
East or West or
located in the shadow



Overhanging crag,
protected from rain

Rock climbing is a dangerous sport. This Topos is not a substitute for experience and proper judgement. We accept no liability for injury or damage caused to, or by, climbers, third parties, or property arising from use of the information on this home page or on the TOPOS that are distributed from coronn.com.

coronn.com
Address:
Via Aradolo 4a
12010 Andonno (CN)
ITALY
email:
info@coronn.com

Published 2008, February

Slovenia, crags around Bled

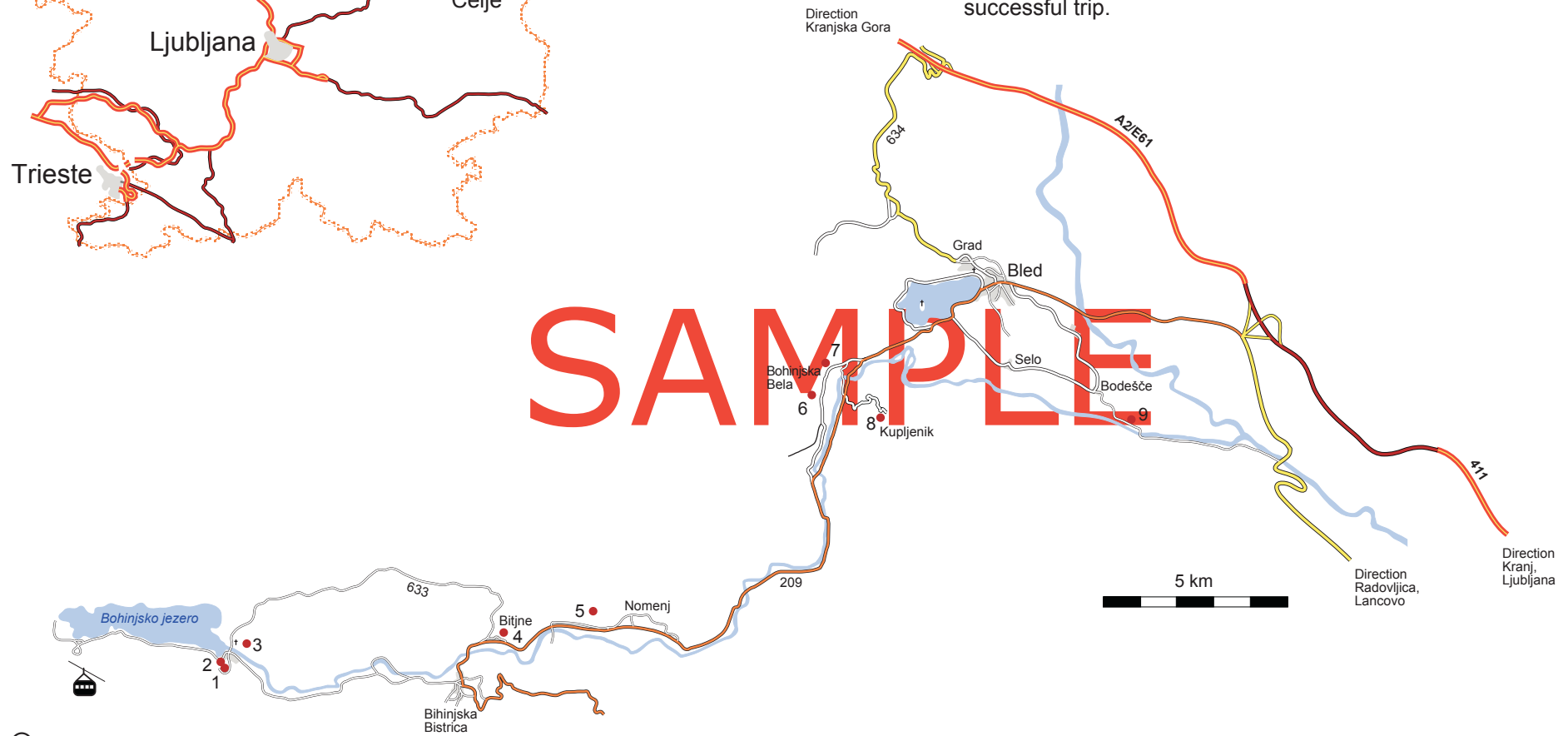


About:

Bled and the surrounding area is regarded to be the nicest area for recreation in Slovenia, with its pre-Alp scenery, lakes, ski areas and beautiful nature.

From Bled it will take you about 1,5 hour to reach Osp, and it will take you the same time to reach Vela Draga. All together, Slovenia and Vela Draga in Croatia offers a perfect combination of climbing, nature, culture and we assume everyone would be satisfied after a week or two.

Those crags, all near the tourist village Bled, offers a lot of routes in various grades, often perfect for families, near water and with shops, camping grounds, quite sheep pensions and all you need for a successful trip.



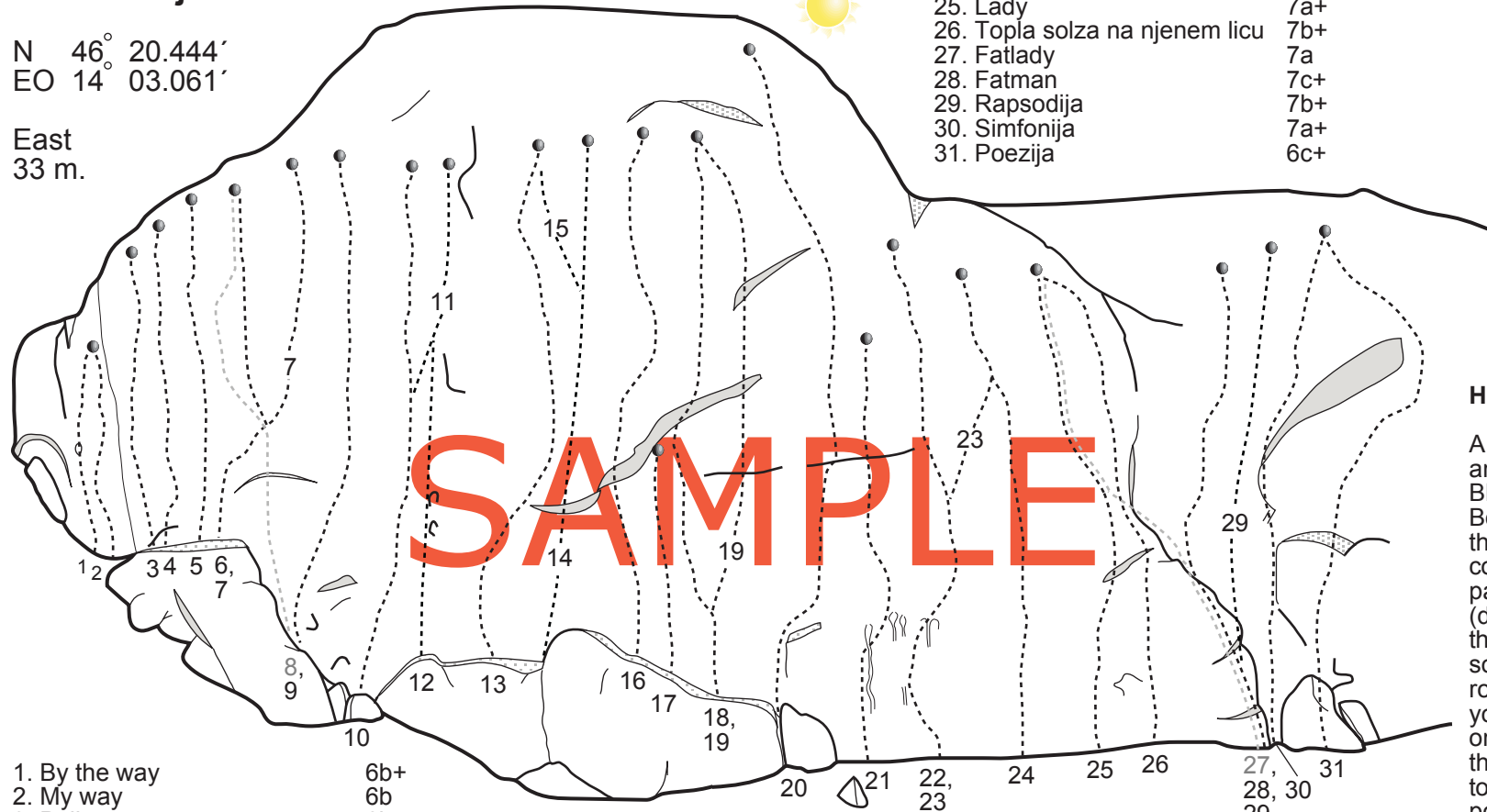
6.1. Bohinjska Bela

N 46° 20.444'
EO 14° 03.061'

East
33 m.



- | | |
|--------------------------------|-----|
| 24. Ekosistem | 8a |
| 25. Lady | 7a+ |
| 26. Topla solza na njenem licu | 7b+ |
| 27. Fatlady | 7a |
| 28. Fatman | 7c+ |
| 29. Rapsodija | 7b+ |
| 30. Simfonija | 7a+ |
| 31. Poezija | 6c+ |



- 1. By the way
- 2. My way
- 3. Polhov raz
- 4. Mango
- 5. Splav meduze
- 6. Gardenia
- 7. Strelacija
- 8. Hijacinta
- 9. Madonna
- 10. Nathalie

- 6b+
- 6b
- 6b
- 7a
- 7b+
- 7a+
- 7b+
- 6c
- 7b+
- 7b

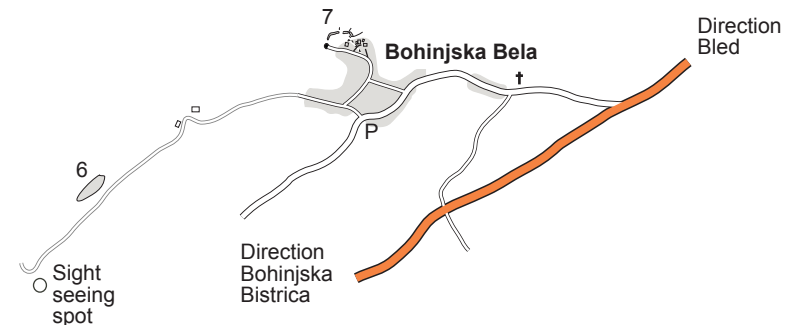
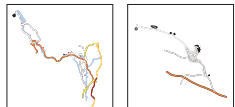
- 11. Mona Lisa
- 12. Ana Lisa
- 13. Stephanie
- 14. Tuleči bik
- 15. Sedeči bik
- 16. Love Story
- 17. Biokil
- 18. Ritem v zraku
- 19. Privid
- 20. Ujetnik preteklosti
- 21. Moški za naslodo
- 22. Ženska za nagrado
- 23. Kombinacija Ženska-Ekosistem

- 7a+
- 7a+
- 7c
- 7b+
- 7b+
- 8a+
- 7c
- 8a+
- 8c+
- 8b+
- 8b
- 8a
- 7c

How to find the crag:

A superb crag with hard routes and a nice place. Drive from Bled in the direction of Bohinjska Bistrica, Turn right in the direction of Bohinjska Bela, continue through the village and park on the side of the road (don't block the road). Follow the road through the village and soon it will become a gravelled road. A nice walk for 1 km and you will reach the crag suited on the right side of the road in the wood. Continue if you want to reach a beautiful sight seeing point.

© coronn.com



Buy the full version, covering all the crags that you can see in “Bookmarks”.

Buy Slovenia and all other areas covered in the euroTOPOS;

Alpi Marittime published 2007

cover Andonno, Arimonda, Bernard Gobbi, Breil sur Roya, Camoglieres, Colle di Tenda, la Brigue, Le Barricate, Monte Bracco and Vernante

Arco published 2007

cover crags in Arco and the area surrounding Arco (including a Mountainbike map for Arco)

FranceII published 2007

abc of rock climbing in France, cover Ardèche, Buoux and Céüse. Includes two smaller areas north of Gap

Kalymnos published 2008

cover the rock climbing on Kalymnos

Region Liguria published 2007

cover Castelbianco and Finale Ligure (including a Mountainbike map for Finale)

South France published 2007

cover Corsica, Monaco/La Turbie, La colle-sur-Loup, Le Palais and Verdon

Spain published 2007

cover the mountains of Prades, Arboli, La Mussra, La Riba, Montral, and Siurana

SpainII published 2007

cover El Chorro, Mallorca and Montserrat

Argentera, 3297 m published 2007

a detailed guide with maps for to ascend to the summit of Argentera in Italy

Matterhorn/Monte Cervino, 4478/4476 m published 2007

a detailed guide with maps for to ascend to the summit of Matterhorn and Monte Cervino in Swiss/Italy

Monte Viso, 3841 m published 2007

a detailed guide with maps for to ascend to the summit of Monte Viso in Italy

Pay €19,90 and get a CD with all these (and other) Topos, covering **more than 28000** routes in Europe.

How to pay for the euroTopos and get access to username and password.

1. Pay the Topos either by a bank transfer, by post or by using your creditcard through **PayPal**.

If you prefer a **bank transfer** or a payment using **post**, please send us an email and you will receive a personal code, then write down the code attached to the payment.

2. As we receive the money we will send you a username and a password to your email address. This password will have value for two (2) weeks.

3. To download, go to the download website

<http://www.coronn.com/TOPOS/euroTOPOS.html> and right click on the TOPOS that you want to download and write the username and password that you have received to start the the download.

A **bank transfer** should be made to:

coronn AB

Name of Bank: Handelsbanken, Östersund, Sweden

IBAN: SE38 6000 0000 0001 4459 9988

SWIFT: HANDSESS

If you prefer to **send payment by post**, send it to:

coronn AB

Via Aradolo 4a

12010 Andonno (CN)

Italy

Free download. Take a look at our readersTOPOS, free download at www.coronn.com.