

Rock climbing Topos, El Chorro, Mallorca, Montserrat
The full version cover more than 1900 sport climbing routes

See samples from Mallorca




Mallorca




Mallorca


El Chorro



El Chorro



TRIAL VERSION



See samples from Montserrat

Spain volume II. Spain offers many beautiful rock climbing spots, warm weather, sun and beaches. coronn.com present the areas that are regarded to be some of the best. Together they offer more than 3600 rock climbing routes. To these spots you can find cheap flights during each time of the year and Spain, with friendly people, good food and a lot of culture events offers more than climbing, it is also a beautiful country for resting days.

El Chorro could be called a "brutal but beautiful area" since it and the surrounding countryside are dry, steep and almost inaccessible. To get to most of the crags you have to make your way through railway tunnels. Reaching many of the crags takes an hour or more on foot! Even so, El Chorro is one of the most famous rock climbing areas in Europe, the reason being simply that there are many nice routes and beautiful crags.

Because of its location in the south of Spain rock climbing is possible throughout the winter even though it can sometimes be cold and there may even be snow. El Chorro with two outlying areas offers 650 routes.

The island of **Mallorca**, provides excellent rock climbing in beautiful surroundings. The routes here offer all kinds of difficulty, from easy rock climbing to really hard rock climbing routes. If you are prepared to take your time, the small roads on the East of the island will lead you to beautiful rock climbing. Mallorca is a good choice for both families and hard rock climbers. 916 climbing routes


Montserrat with its conglomerate mountain rock could almost be from another planet. In the middle of a primarily flat countryside the Montserrat peaks seem to rise out of nowhere. The area looks like a giant's playground where they have been making sandcastles of concrete. Many of the towers that provide superb rock climbing or mountaineering are visible from the Barcelona. The Topos cover 350 climbing routes, most of them is traditional rock climbing.

The mountains of **Prades** are formed by a range that rises sharply to the north out of the plains of the Camp of Tarragona. This excellent example of Mediterranean mountain range, dominated by high plateaus, broken by crags and gully's built on a complex geology that shows surprising materials as the red clays and white chalks of the crags. We present five rock climbing areas, Arbolí, La Mussara, La Riba, Mont-ral and Siurana, all of them located near the nice city of Tarragona. The Topos cover 1700 routes. (**Spain volume 1**).






Download wallpapers and screensavers from the area, free at www.coronn.com



Visit www.coronn.com and see our gallery of rock climbing pictures.



At the web site you can get more information about each climbing area and see a lot of pictures from each spot.



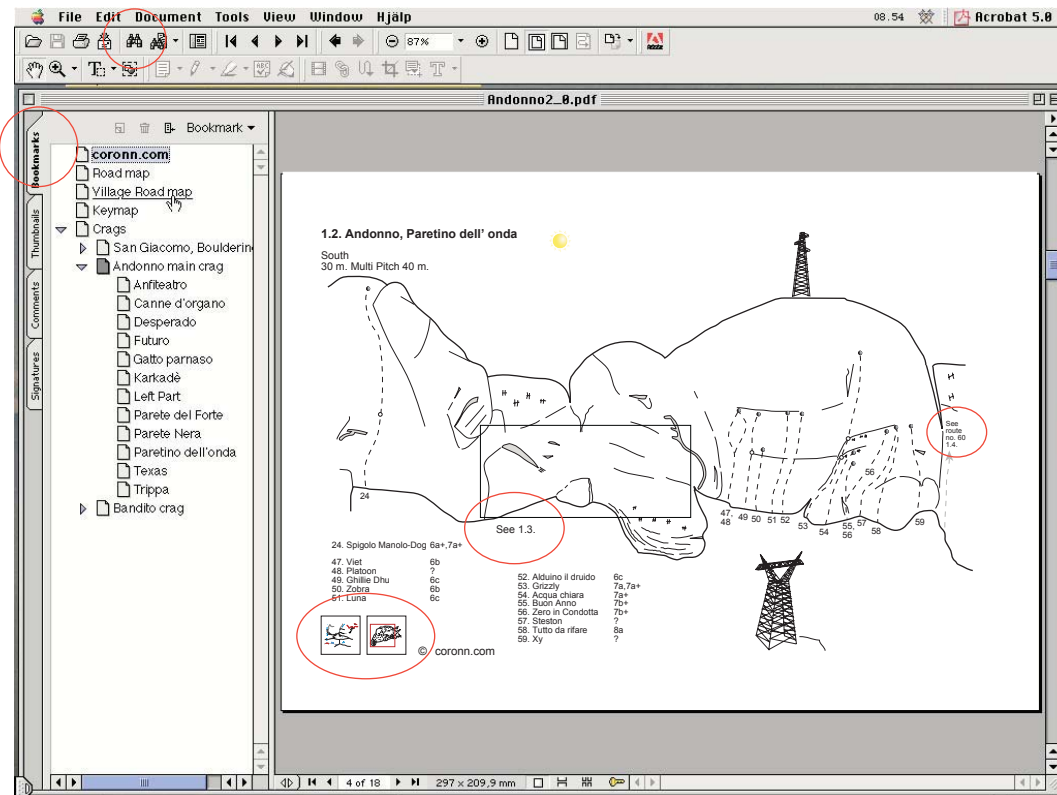
How you can use the Topos

The Topos is published as a PDF and in the computer (or PDA, Cell-phone) you can take benefit of the possibilities that the program offer.

On the coronn.com sketches there is a lot of links to use as shortcuts to navigate in the document. In the left lower corner there is always links to Roadmaps or Key-maps (in case there are one). At the sketch itself, there is sometimes links to a detailed part of the crag or to the continuing part of the crag.

You can also use the Bookmarks, hidden in a vertical menu on the left side. From here you can navigate directly to chosen area or to the crag you want to see. You can also use the Search function (has a binoculars as a symbol), write the name of the area, the crag or even the route and the program will find it for you.

In some cases the links in coronn.com Topos leads you on the Internet to web sites where you can get more information.



Symboles



Sunny
crag, often
facing South



Crag with little sun,
often facing North,
East or West or
located in the shadow



Overhanging crag,
protected from rain

Rock climbing is a dangerous sport. This Topos is not a substitute for experience and proper judgement. We accept no liability for injury or damage caused to, or by, climbers, third parties, or property arising from use of the information on this home page or on the TOPOS that are distributed from coronn.com.

coronn.com
Address:
Via Aradolo 4a
12010 Andonno (CN)
ITALY
email:
info@coronn.com

Published 2007, May

Mallorca

How to find the crags:

Despite the islands reputation as hot spot for tourists you can still find small villages with few tourists that offer a genuine atmosphere with the true feel of Spanish culture. If you are prepared to take your time, the small roads on the East of the island will lead you to one of the most beautiful rock climbing spots in Europe.

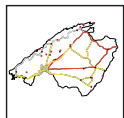
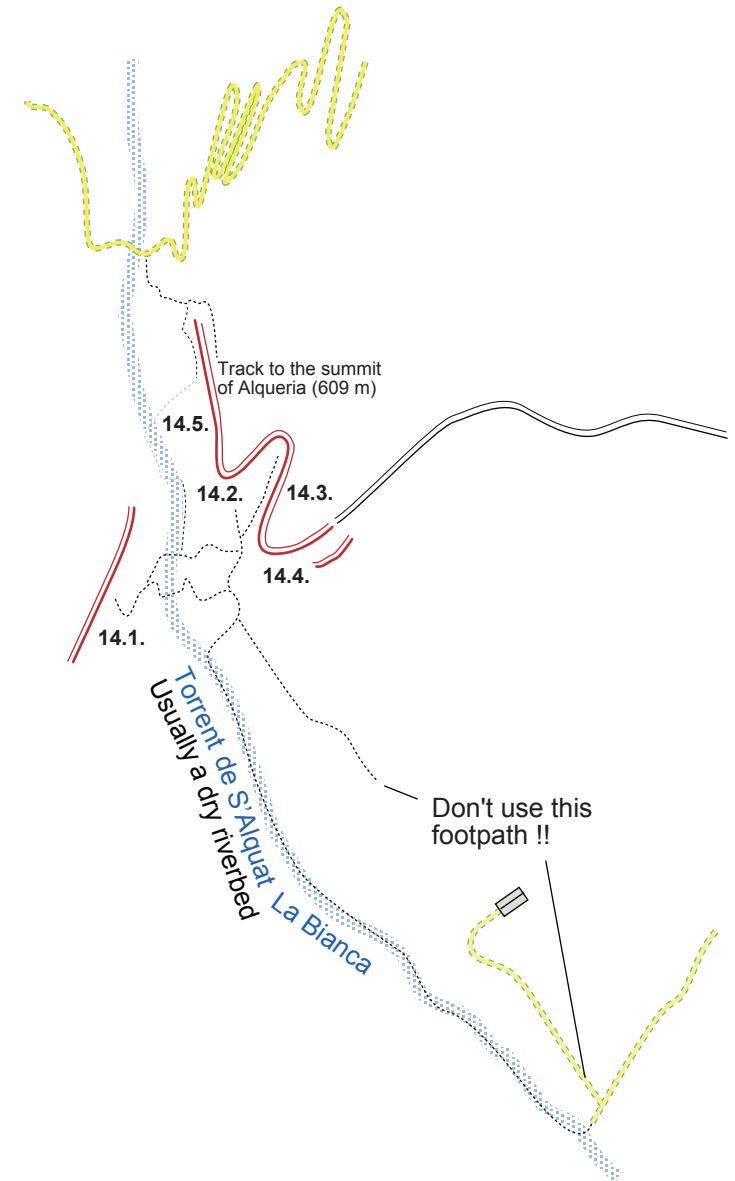
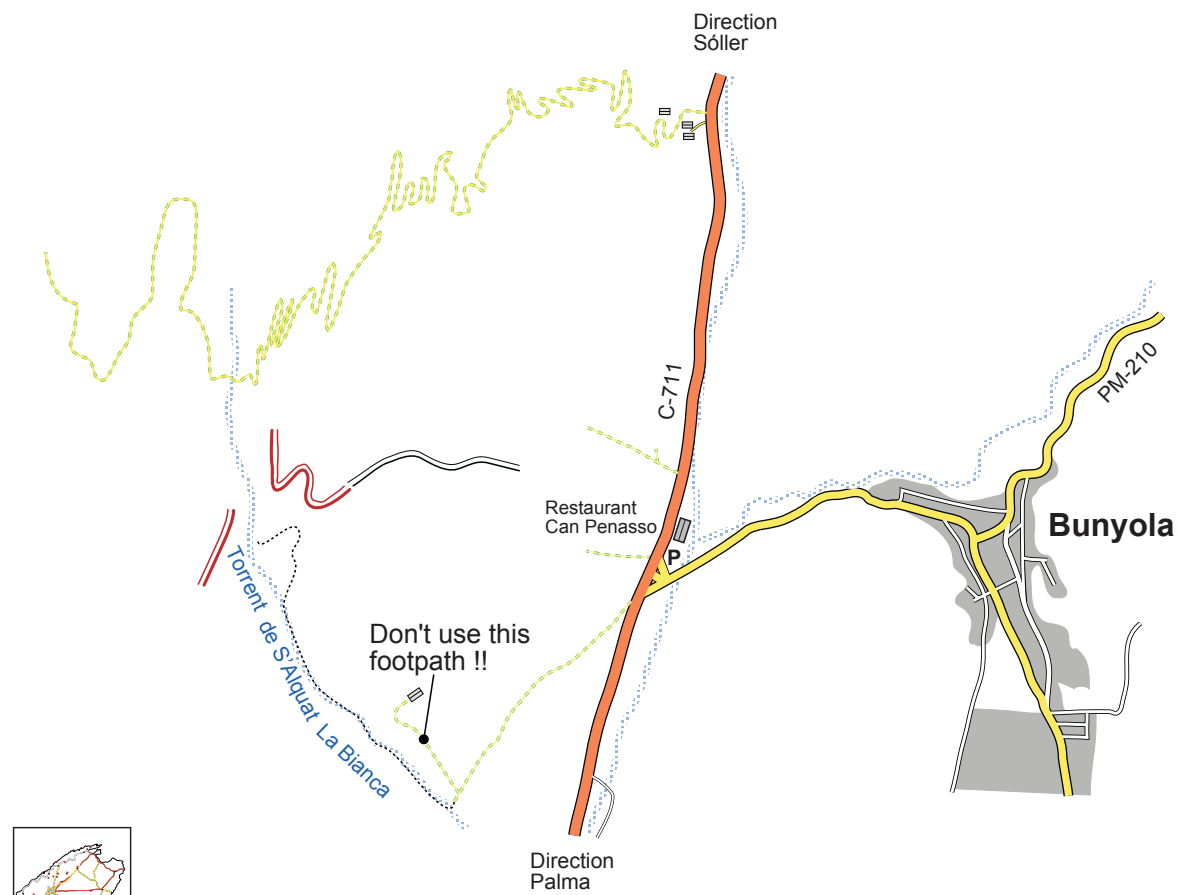
On each Topo you will find a detailed description for to reach each crag.



14. Sa Gubia, Keymap

How to find the crag:

Drive from Palma in the direction of Sóller on the C711. You will pass Palmanola, and 4 km after a crossroad leads to Bunyola on your right. Park there, by a Restaurant "Can Penasso". Cross the road just left, and follow the small road on the other side. You will pass a car park which shouldn't be used since the climbing in Sa Gubia could be stopped if climbers do so. Continue, pass two gates and when a dry river bed turns up cross that one and then follow a track to the right next to the river bed to the crag.



14.4. Sa Gubia



Sector Exalibur and Silicona

South

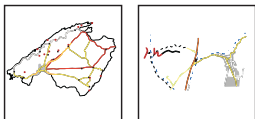
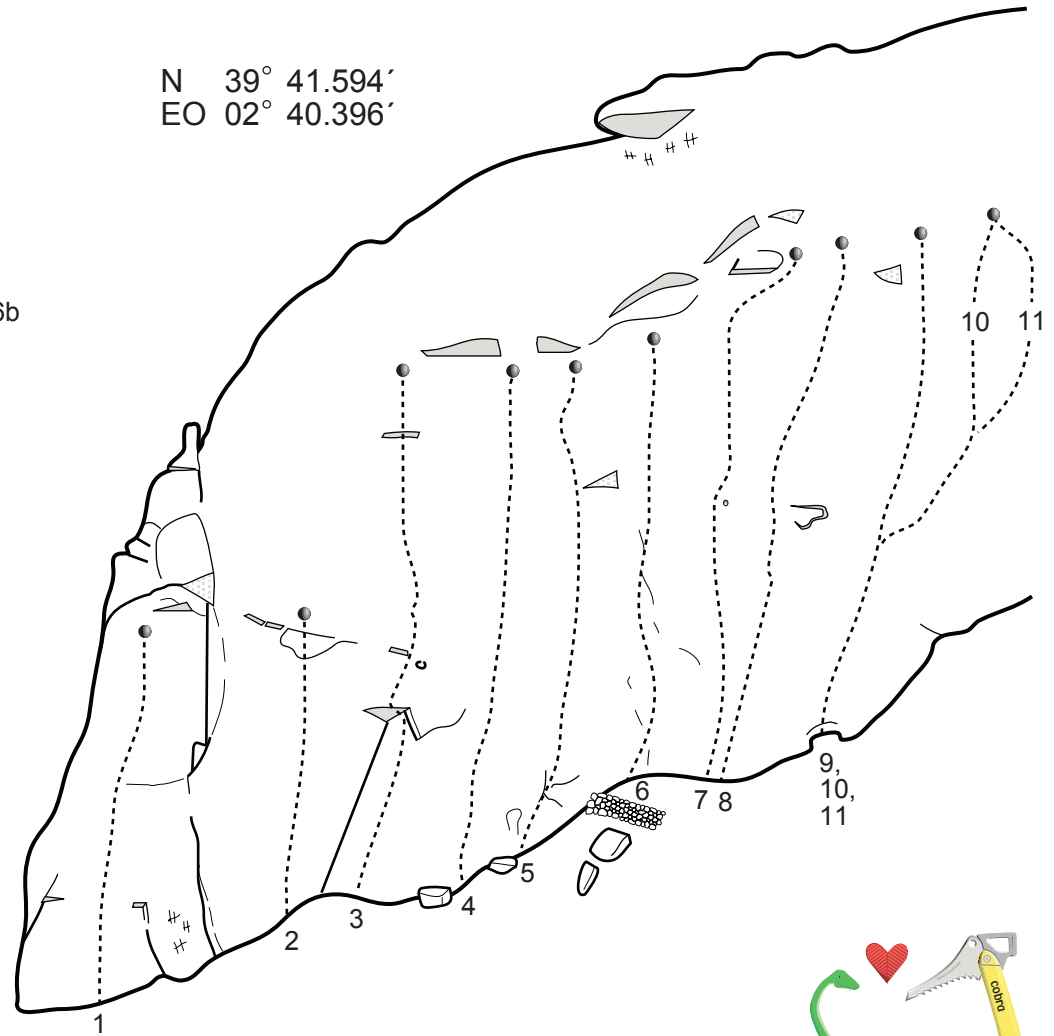
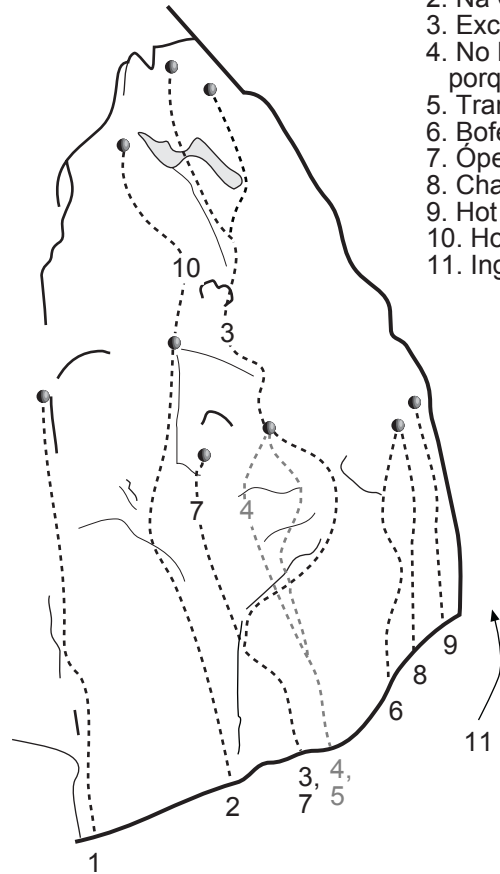
30 m. Multi pitch up to 60 m.

N 39° 41.594'
EO 02° 40.396'

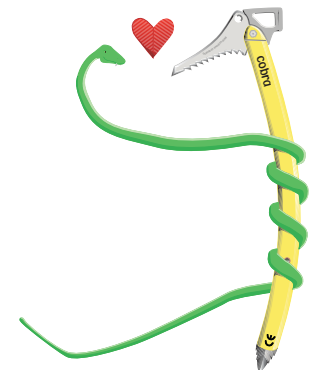
- 1. KGB
- 2. Na Guarra
- 3. Excalibur
- 4. No Haces más Grado porque Eres Enado
- 5. Trampera Matinera
- 6. Bofetadas de Placer
- 7. Ópera prima
- 8. Charismatic
- 9. Hot consuela
- 10. Horrible Belleza
- 11. Ingleses

- 6c+
- 6a
- 6a,6a,6b

- 6c+
- 6b
- 7b+
- 6a+
- 6c
- 6c+
- 7a
- 6b+



© coronn.com



Montserrat



How to find the crags:

Drive from Barcelona in the direction of Monserrat on the A2 highway.
To reach the areas of Gorros, Sant Benet and the Campsite, turn of at exit 576.
To reach Collobató, which is the starting point for Can Jorba and Vinya Nova, use exit 575.
To reach Agulles and Vermell, use exit 572.
To reach Frares, Ecos and Parets, choose exit 572 (Massana) or exit 576 (Monistrol).

Direction
Tarragona



Direction
Manresa

Direction
Manresa

Monistrol de
Montserrat

Can Maçana

Colonia Piug

BP1101

BP1121

22-25 26-34 11-13 50
Agulles Freres Ecos

Vermell

Parets

Can Jorba

St. Benet

Direction
Lleida

El Bruc de Dalt

66-67

Monestir de Montserrat

Vinya Nova

Gorros

62-65
• St. Joan

2-4

Campsite

Can Jorba

Serrat dels monjos

El Bruc del Mig

Vinya Nova

B111

A2

El Bruc residencial

B112

C35

Collbató

Direction
Barcelona

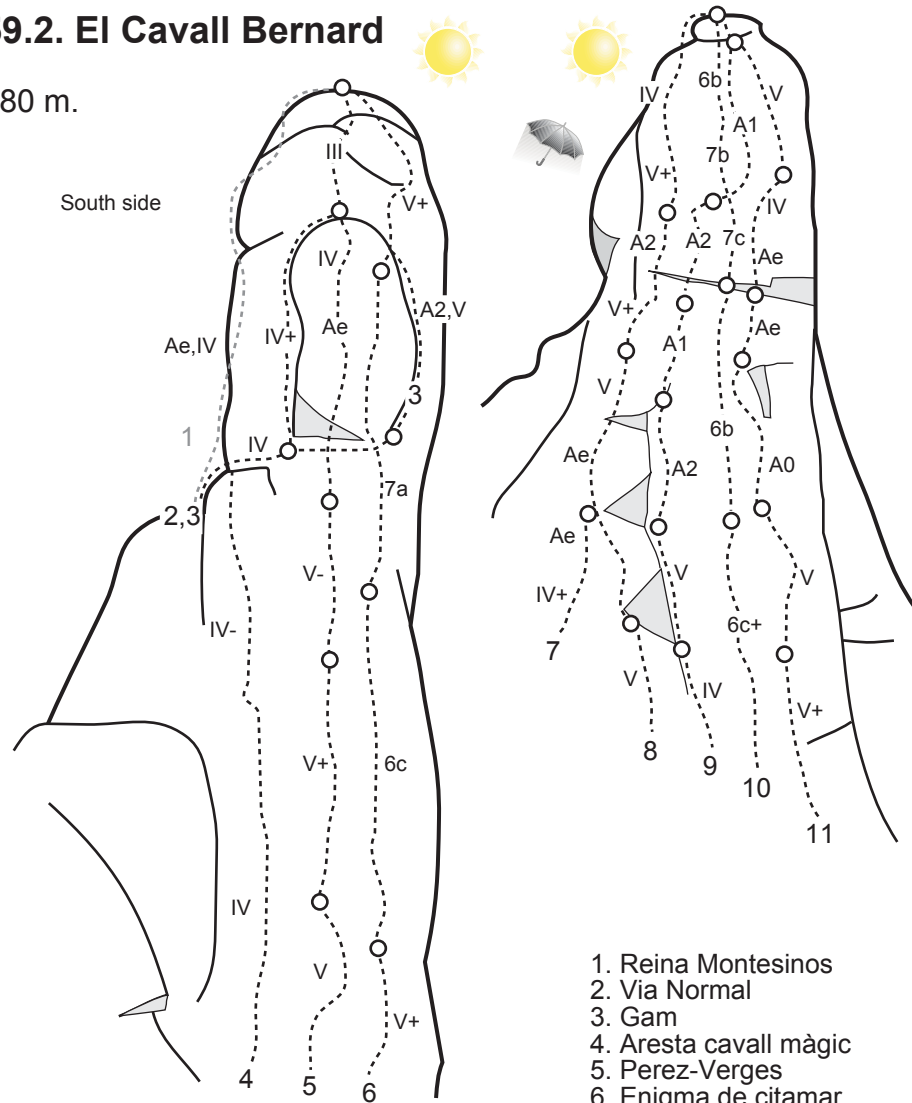
Direction
Martore



© coronn.com

59.2. El Cavall Bernard

180 m.



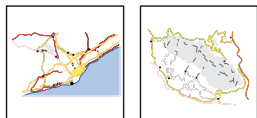
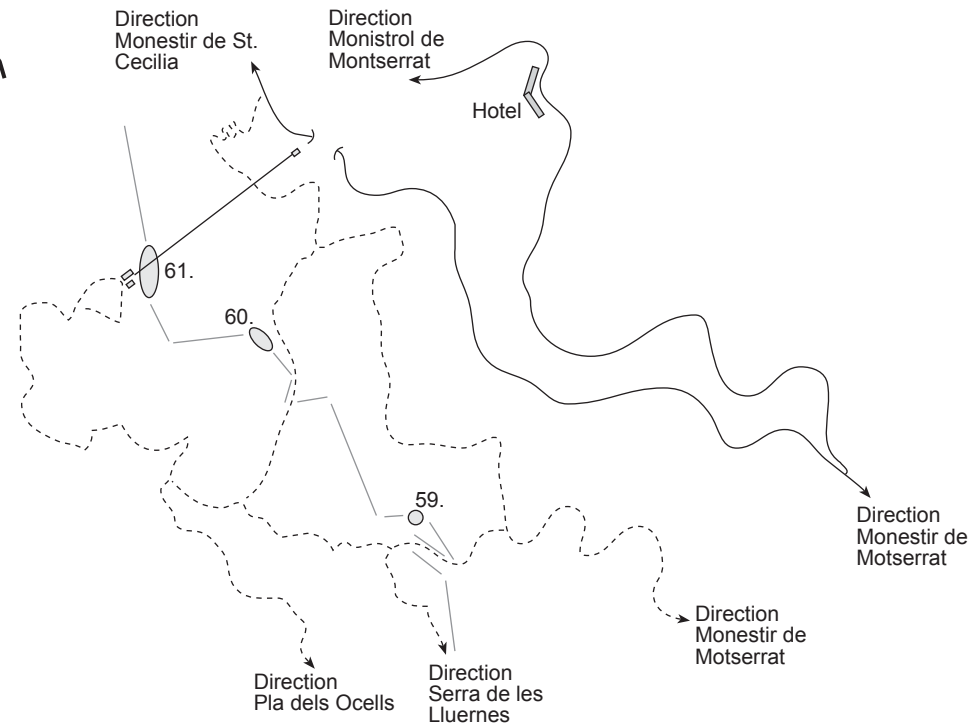
1. Reina Montesinos
2. Via Normal
3. Gam
4. Aresta cavall màgic
5. Perez-Verges
6. Enigma de citamar
7. ?
8. Xavier Rabat
9. Anglada-Guillamón
10. Edelweis
11. Desiree

How to find the crag:

Drive from Barcelona in the direction of Monserrat on the A2 highway. Turn of at exit 576.

Turn left in the direction of Monistrol de Montserrat and continue to the T-junction, if you turn left you will reach the Monestir (Montserrat monastery). Turn right and drive in the direction of Monestir de St. Cecilia and the mountain railway that takes tourists from the road to Mirador del Moro.

After approximately 400 metres **you will see the amazing El Cavall Bernard** crag to your left. It is the crag that seems to lean out over your head. Park your car in a lay-bay and walk directly towards the crag. Alternatively, continue to the mountain railway, park in the car park and follow the track back to the crag. To reach the south side of the tower you have to follow a track that leads up and around the crag.





Buy the full version, covering all the crags that you can see in “Bookmarks”.

Buy SpainII and all other areas covered in the euroTOPOS;

Alpi Marittime published 2007

cover Andonno, Arimonda, Bernard Gobbi, Breil sur Roya, Camoglieres, Colle di Tenda, la Brigue, Le Barricate, Monte Bracco and Vernante

Arco published 2007

cover crags in Arco and the area surrounding Arco (including a Mountainbike map for Arco)

FranceII published 2007

abc of rock climbing in France, cover Ardèche, Buoux and Céüse. Includes two smaller areas north of Gap

Kalymnos published 2007

cover the rock climbing on Kalymnos

Region Liguria published 2007

cover Castelbianco and Finale Ligure (including a Mountainbike map for Finale)

South France published 2007

cover Corsica, Monaco/La Turbie, La colle-sur-Loup, Le Palais and Verdon

Spain published 2007

cover the mountains of Prades, Arboli, La Mussra, La Riba, Montral, and Siurana

SpainII published 2007

cover El Chorro, Mallorca and Montserrat

Argentera, 3297 m published 2007

a detailed guide with maps for to ascend to the summit of Argentera in Italy

Matterhorn/Monte Cervino, 4478/4476 m published 2007

a detailed guide with maps for to ascend to the summit of Matterhorn and Monte Cervino in Swiss/Italy

Monte Viso, 3841 m published 2007

a detailed guide with maps for to ascend to the summit of Monte Viso in Italy

Pay €19,90 and get a CD with all these (and other) Topos, covering **more than 28000** routes in Europe.

How to pay for the euroTopos and get access to username and password.

1. Pay the Topos either by a bank transfer, by post or by using your creditcard through **PayPal**.

If you prefer a **bank transfer** or a payment using **post**, please send us an email and you will receive a personal code, then write down the code attached to the payment.

2. As we receive the money we will send you a username and a password to your email address. This password will have value for two (2) weeks.

3. To download, go to the download website

<http://www.coronn.com/TOPOS/euroTOPOS.html> and right click on the TOPOS that you want to download and write the username and password that you have received to start the the download.

A **bank transfer** should be made to:

coronn AB

Name of Bank: Handelsbanken, Östersund, Sweden

IBAN: SE38 6000 0000 0001 4459 9988

SWIFT: HANDSESS

If you prefer to **send payment by post**, send it to:

coronn AB

Via Aradolo 4a

12010 Andonno (CN)

Italy

Free download. Take a look at our readersTOPOS, free download at www.coronn.com.